



Min Temperature Forecast (°C, 24 HR)

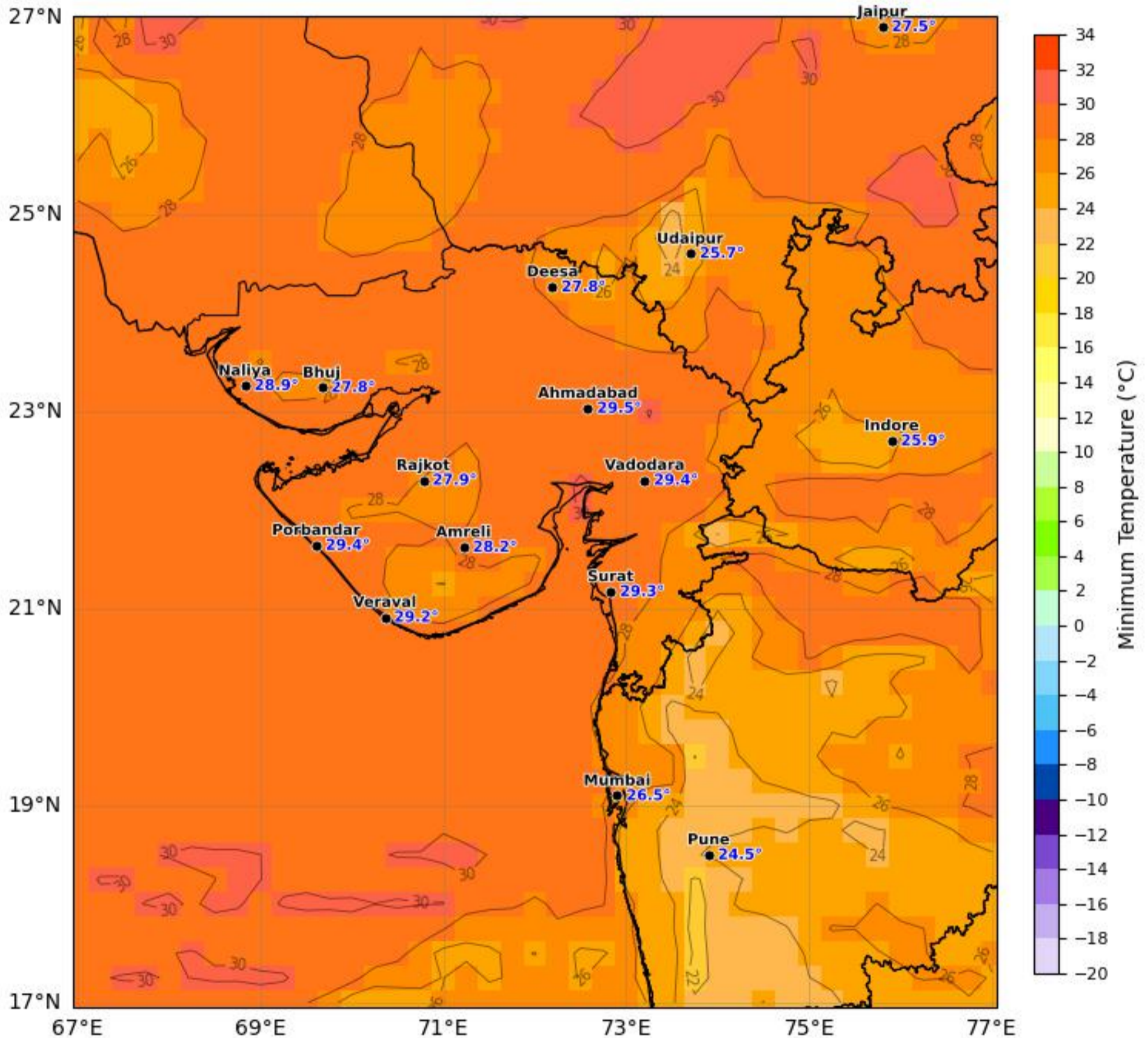
Gujarat & Surrounding Region

ECMWF Run 08 Jun 2026 00Z valid for 09 Jun 2026 00Z

KOLA - West by gujaratweather.com - Data: ECMWF



KOLA: Kathiawar Ocean & Land Atmosphere - Experimental Weather Mapping Platform



Disclaimer: The images provided by gujaratweather.com are experimental and for informational purposes only. They are not official forecasts. We do not guarantee the accuracy, timeliness, or completeness of these images, which may contain errors due to data download scripts or software limitations. For reliable weather forecasts, Please refer to official agencies such as Indian Meteorological Department or ECMWF. The base map shown does not represent political boundaries.



Min Temperature Forecast (°C, 48 HR)

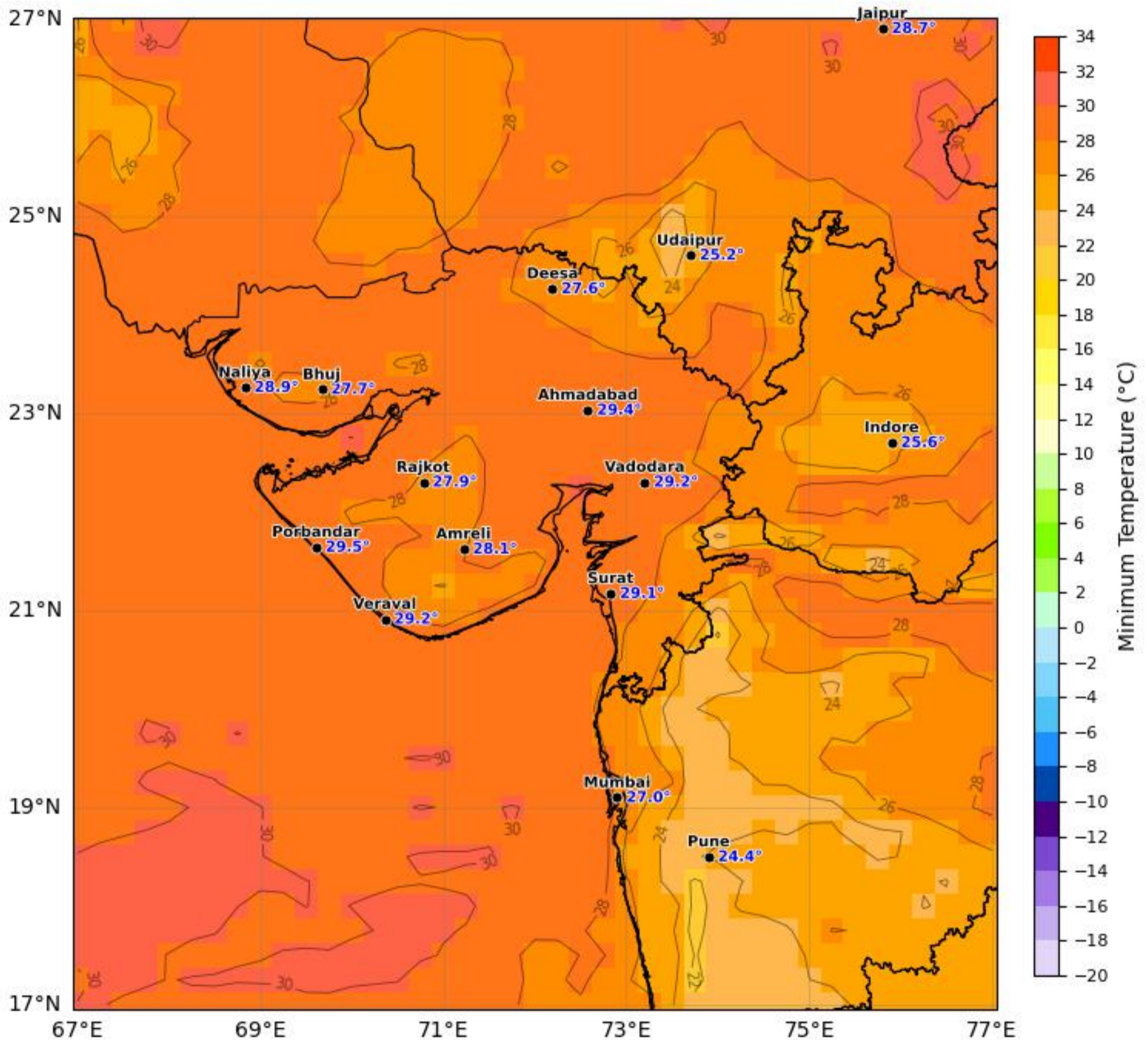
Gujarat & Surrounding Region

ECMWF Run 08 Jun 2026 00Z valid for 10 Jun 2026 00Z

KOLA - West by gujaratweather.com - Data: ECMWF



KOLA: Kathiawar Ocean & Land Atmosphere - Experimental Weather Mapping Platform



Disclaimer: The images provided by gujaratweather.com are experimental and for informational purposes only. They are not official forecasts. We do not guarantee the accuracy, timeliness, or completeness of these images, which may contain errors due to data download scripts or software limitations. For reliable weather forecasts, Please refer to official agencies such as Indian Meteorological Department or ECMWF. The base map shown does not represent political boundaries.



Min Temperature Forecast (°C, 72 HR)

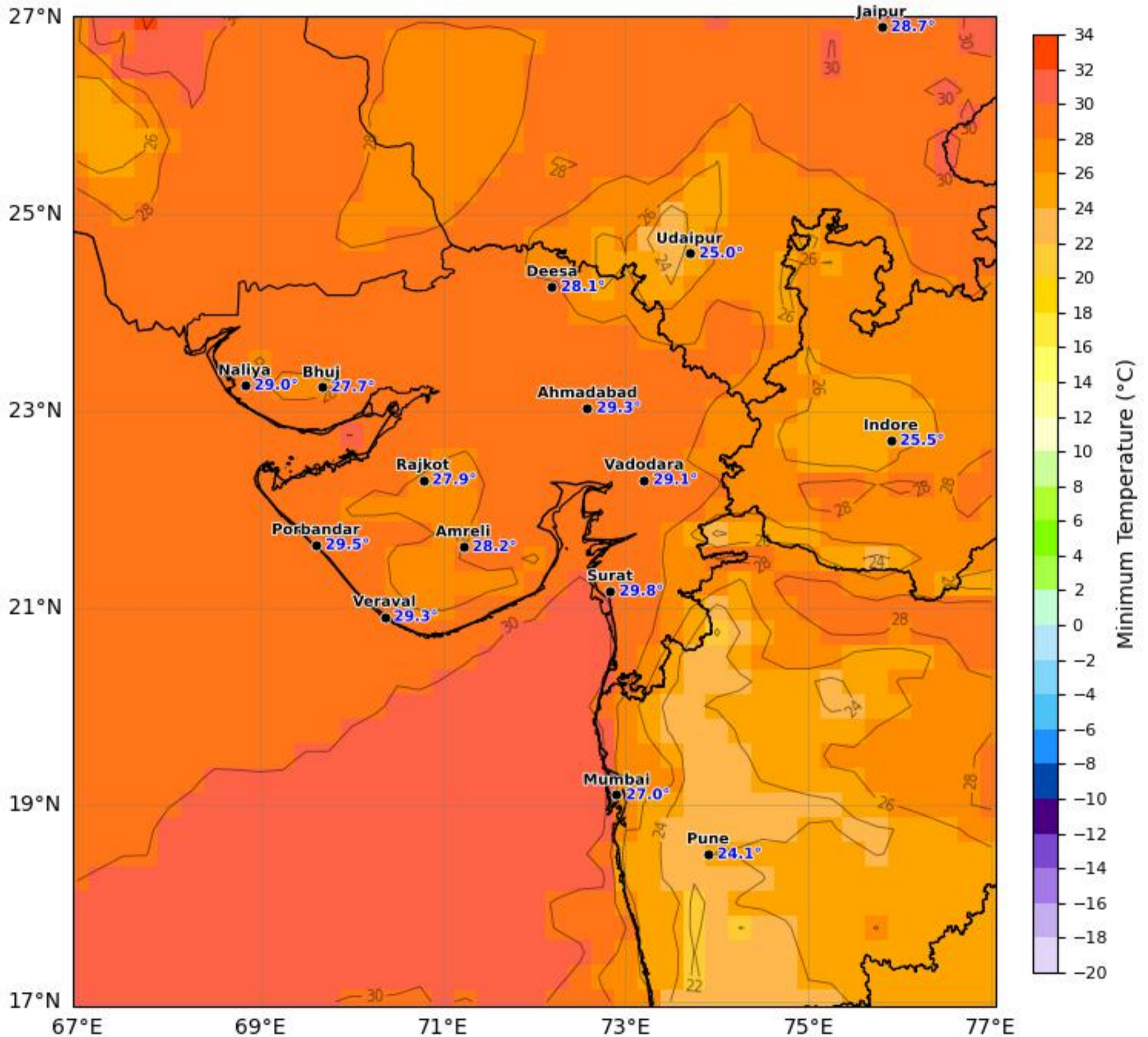
Gujarat & Surrounding Region

ECMWF Run 08 Jun 2026 00Z valid for 11 Jun 2026 00Z

KOLA - West by gujaratweather.com - Data: ECMWF



KOLA: Kathiawar Ocean & Land Atmosphere - Experimental Weather Mapping Platform



Disclaimer: The images provided by gujaratweather.com are experimental and for informational purposes only. They are not official forecasts. We do not guarantee the accuracy, timeliness, or completeness of these images, which may contain errors due to data download scripts or software limitations. For reliable weather forecasts, Please refer to official agencies such as Indian Meteorological Department or ECMWF. The base map shown does not represent political boundaries.



Min Temperature Forecast (°C, 96 HR)

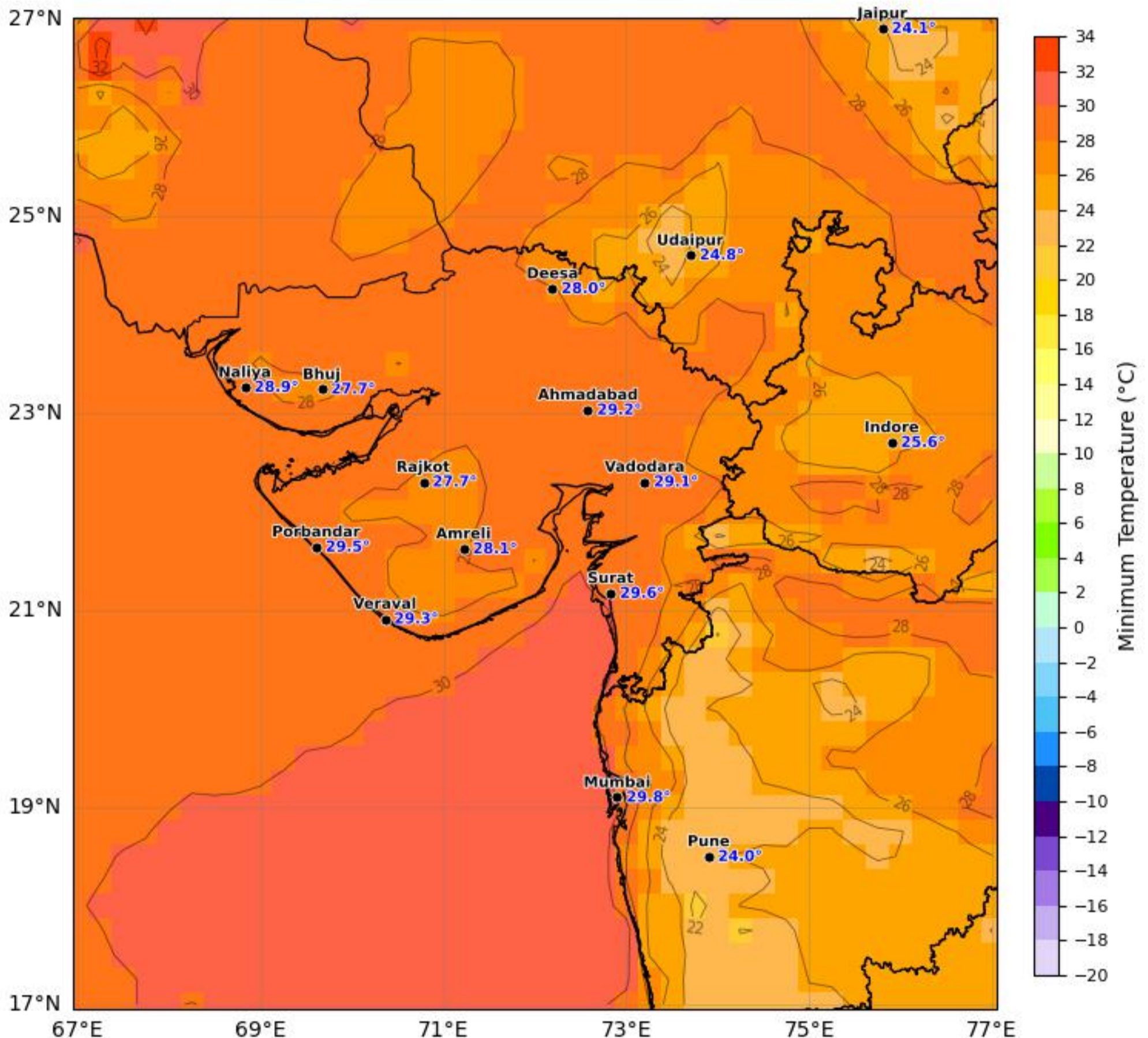
Gujarat & Surrounding Region

ECMWF Run 08 Jun 2026 00Z valid for 12 Jun 2026 00Z

KOLA - West by gujaratweather.com - Data: ECMWF



KOLA: Kathiawar Ocean & Land Atmosphere - Experimental Weather Mapping Platform



Disclaimer: The images provided by gujaratweather.com are experimental and for informational purposes only. They are not official forecasts. We do not guarantee the accuracy, timeliness, or completeness of these images, which may contain errors due to data download scripts or software limitations. For reliable weather forecasts, Please refer to official agencies such as Indian Meteorological Department or ECMWF. The base map shown does not represent political boundaries.



Min Temperature Forecast (°C, 120 HR)

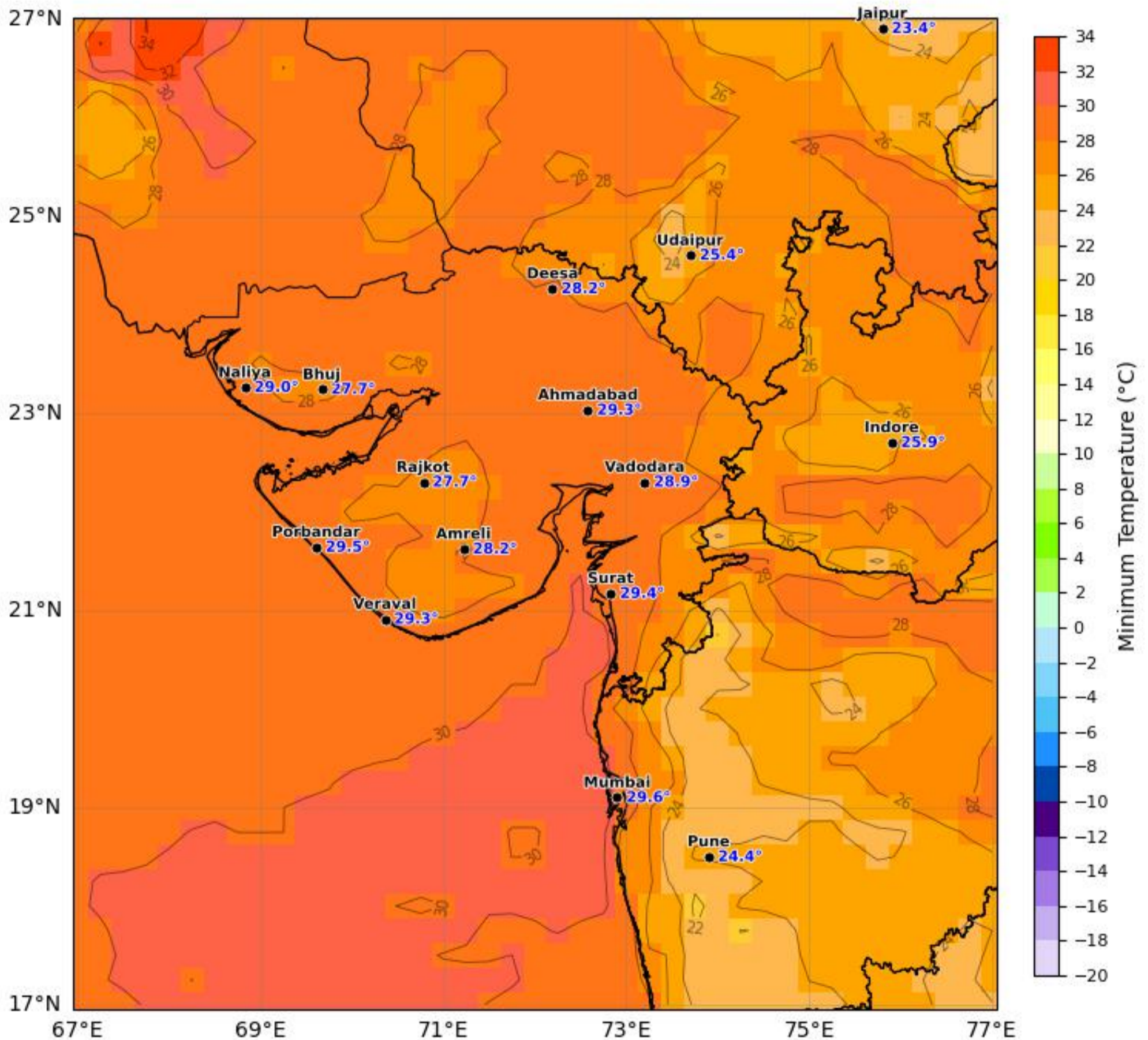
Gujarat & Surrounding Region



ECMWF Run 08 Jun 2026 00Z valid for 13 Jun 2026 00Z

KOLA - West by gujaratweather.com - Data: ECMWF

KOLA: Kathiawar Ocean & Land Atmosphere - Experimental Weather Mapping Platform



Disclaimer: The images provided by gujaratweather.com are experimental and for informational purposes only. They are not official forecasts. We do not guarantee the accuracy, timeliness, or completeness of these images, which may contain errors due to data download scripts or software limitations. For reliable weather forecasts, Please refer to official agencies such as Indian Meteorological Department or ECMWF. The base map shown does not represent political boundaries.



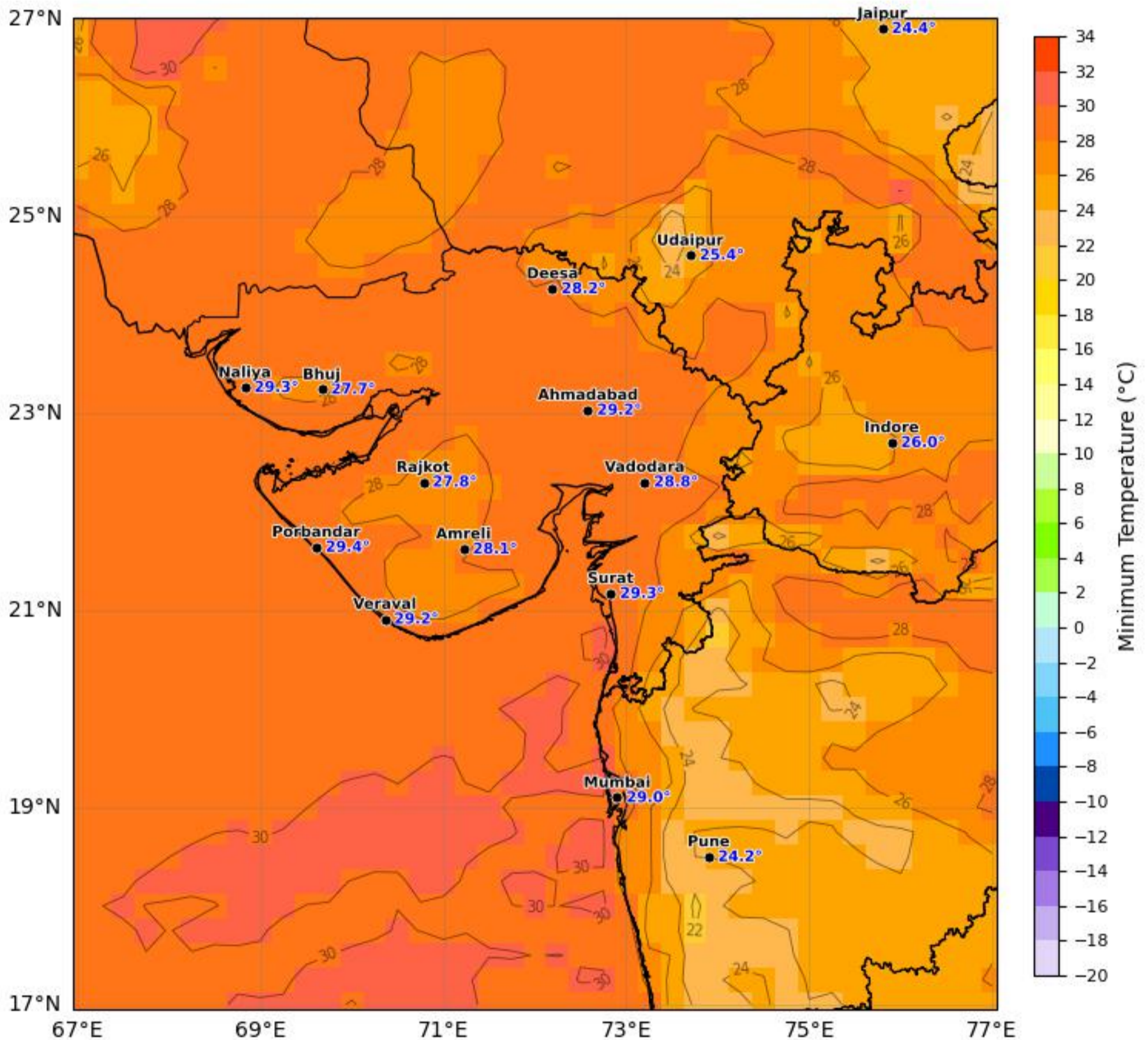
Min Temperature Forecast (°C, 144 HR) Gujarat & Surrounding Region



ECMWF Run 08 Jun 2026 00Z valid for 14 Jun 2026 00Z

KOLA - West by gujaratweather.com - Data: ECMWF

KOLA: Kathiawar Ocean & Land Atmosphere - Experimental Weather Mapping Platform



Disclaimer: The images provided by gujaratweather.com are experimental and for informational purposes only. They are not official forecasts. We do not guarantee the accuracy, timeliness, or completeness of these images, which may contain errors due to data download scripts or software limitations. For reliable weather forecasts, Please refer to official agencies such as Indian Meteorological Department or ECMWF. The base map shown does not represent political boundaries.



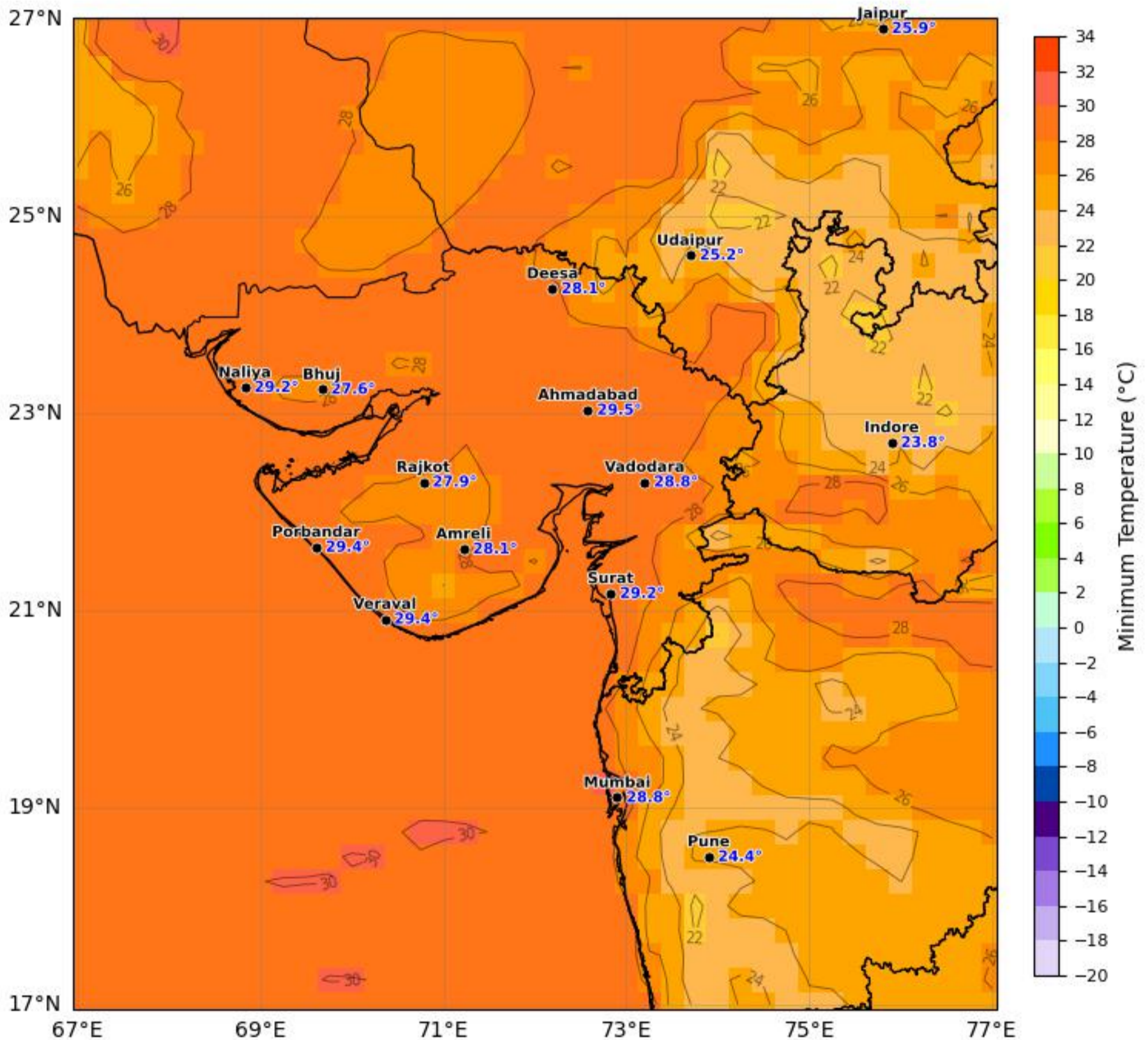
Min Temperature Forecast (°C, 168 HR) Gujarat & Surrounding Region



ECMWF Run 08 Jun 2026 00Z valid for 15 Jun 2026 00Z

KOLA - West by gujaratweather.com - Data: ECMWF

KOLA: Kathiawar Ocean & Land Atmosphere - Experimental Weather Mapping Platform



Disclaimer: The images provided by gujaratweather.com are experimental and for informational purposes only. They are not official forecasts. We do not guarantee the accuracy, timeliness, or completeness of these images, which may contain errors due to data download scripts or software limitations. For reliable weather forecasts, Please refer to official agencies such as Indian Meteorological Department or ECMWF. The base map shown does not represent political boundaries.



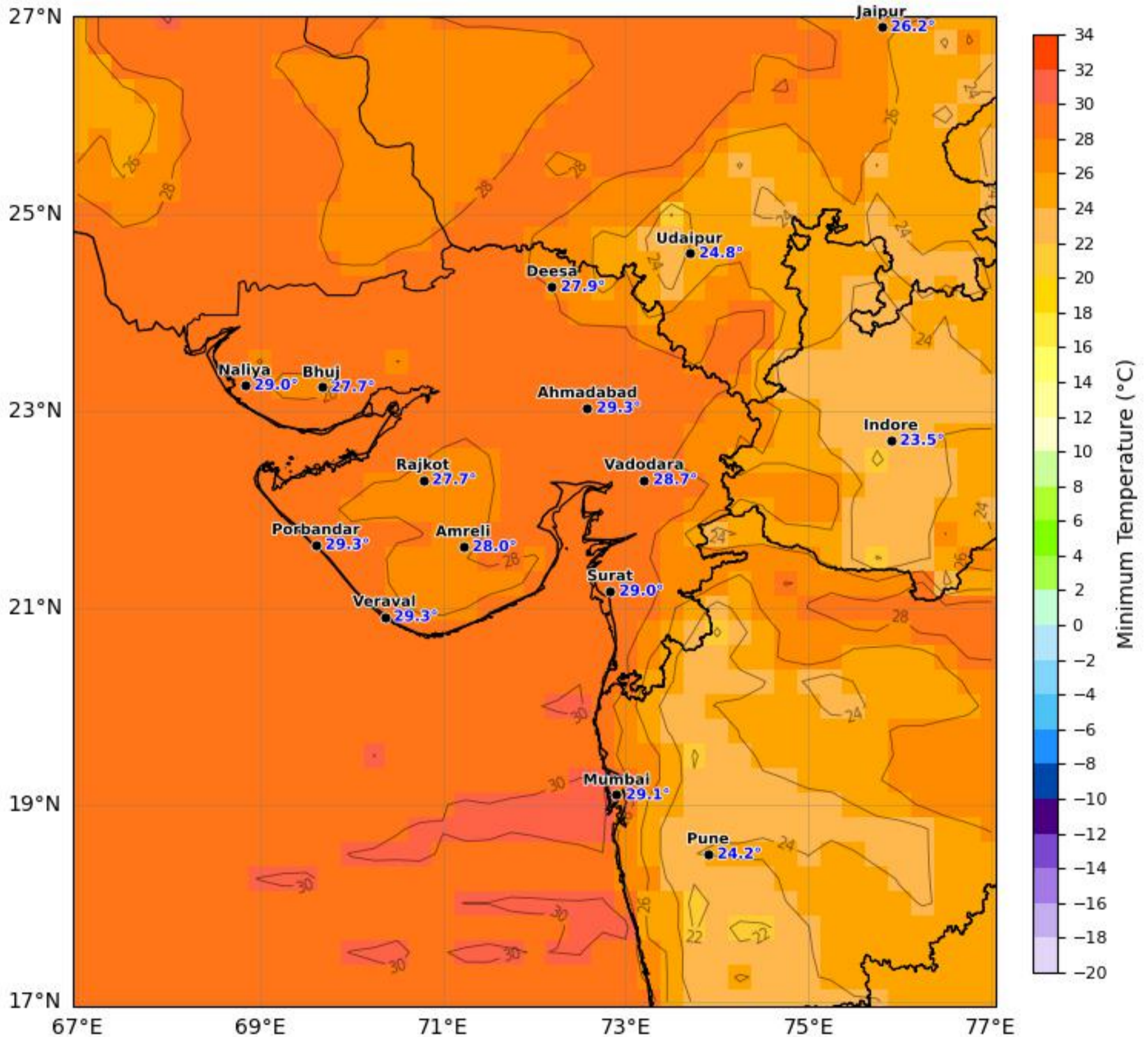
Min Temperature Forecast (°C, 192 HR) Gujarat & Surrounding Region



ECMWF Run 08 Jun 2026 00Z valid for 16 Jun 2026 00Z

KOLA - West by gujaratweather.com - Data: ECMWF

KOLA: Kathiawar Ocean & Land Atmosphere - Experimental Weather Mapping Platform



Disclaimer: The images provided by gujaratweather.com are experimental and for informational purposes only. They are not official forecasts. We do not guarantee the accuracy, timeliness, or completeness of these images, which may contain errors due to data download scripts or software limitations. For reliable weather forecasts, Please refer to official agencies such as Indian Meteorological Department or ECMWF. The base map shown does not represent political boundaries.



Min Temperature Forecast (°C, 216 HR)

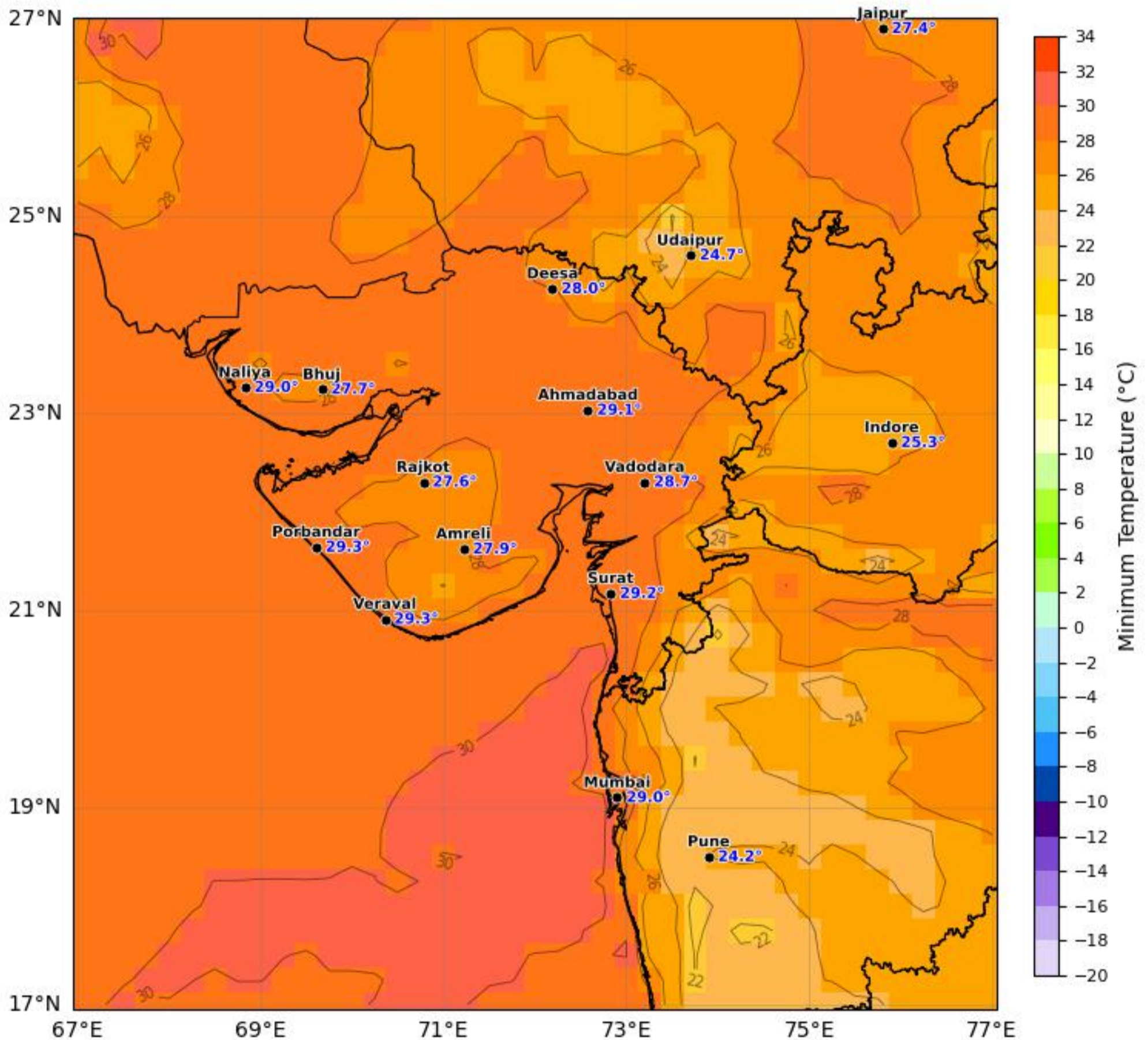
Gujarat & Surrounding Region



ECMWF Run 08 Jun 2026 00Z valid for 17 Jun 2026 00Z

KOLA - West by gujaratweather.com - Data: ECMWF

KOLA: Kathiawar Ocean & Land Atmosphere - Experimental Weather Mapping Platform



Disclaimer: The images provided by gujaratweather.com are experimental and for informational purposes only. They are not official forecasts. We do not guarantee the accuracy, timeliness, or completeness of these images, which may contain errors due to data download scripts or software limitations. For reliable weather forecasts, Please refer to official agencies such as Indian Meteorological Department or ECMWF. The base map shown does not represent political boundaries.



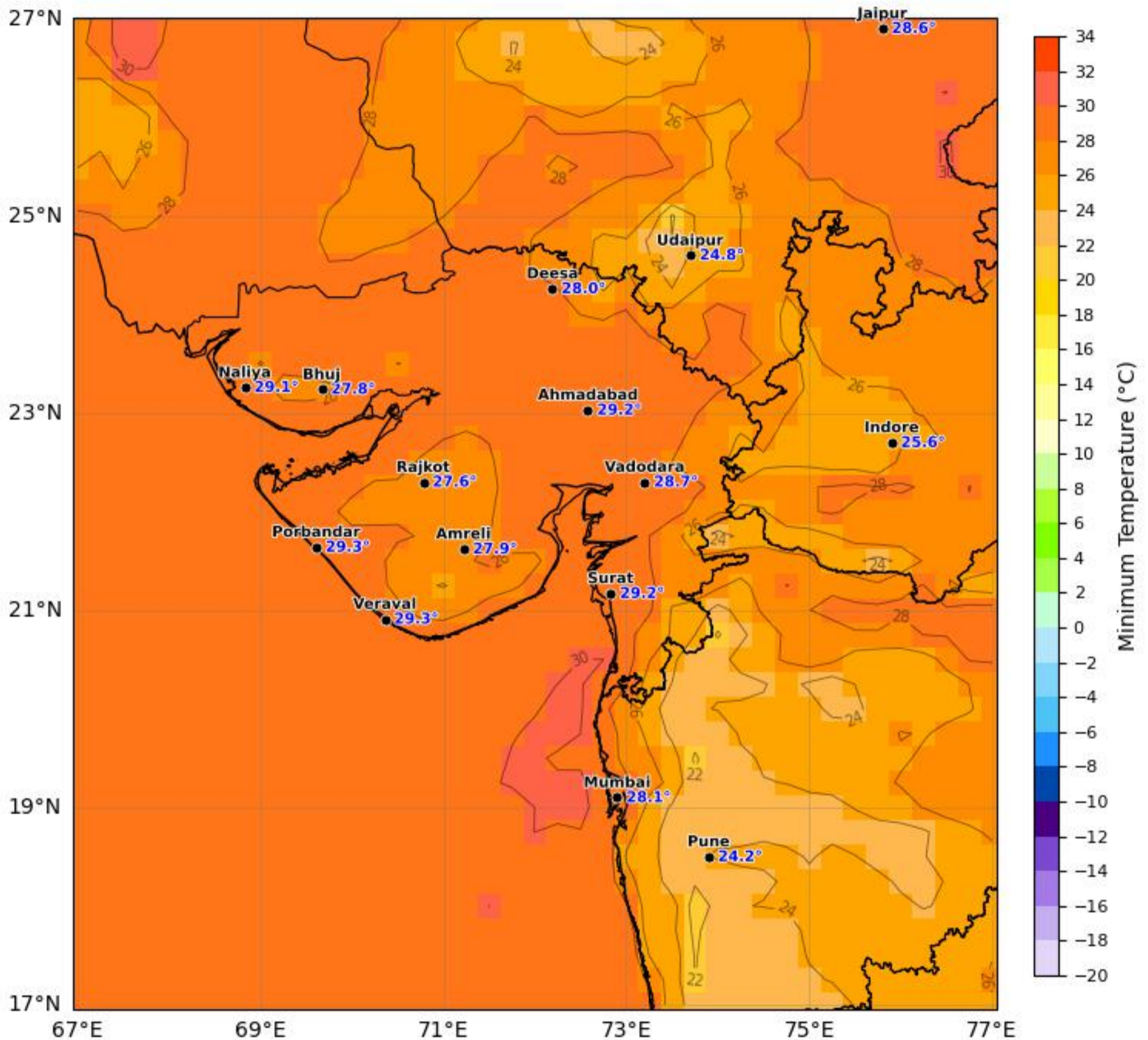
Min Temperature Forecast (°C, 240 HR) Gujarat & Surrounding Region



ECMWF Run 08 Jun 2026 00Z valid for 18 Jun 2026 00Z

KOLA - West by gujaratweather.com - Data: ECMWF

KOLA: Kathiawar Ocean & Land Atmosphere - Experimental Weather Mapping Platform



Disclaimer: The images provided by gujaratweather.com are experimental and for informational purposes only. They are not official forecasts. We do not guarantee the accuracy, timeliness, or completeness of these images, which may contain errors due to data download scripts or software limitations. For reliable weather forecasts, Please refer to official agencies such as Indian Meteorological Department or ECMWF. The base map shown does not represent political boundaries.



Min Temperature Forecast (°C, 264 HR)

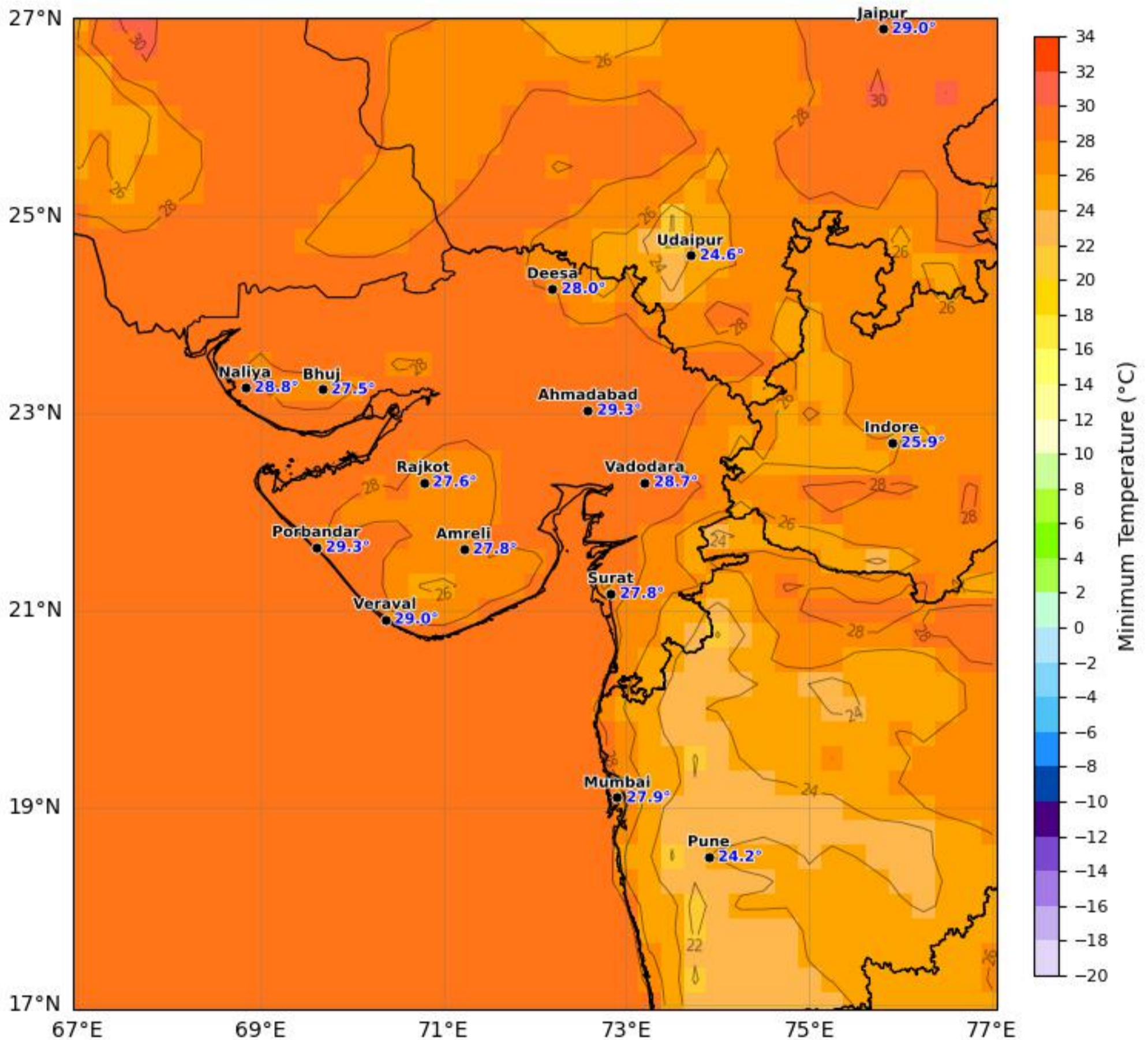
Gujarat & Surrounding Region



ECMWF Run 08 Jun 2026 00Z valid for 19 Jun 2026 00Z

KOLA - West by gujaratweather.com - Data: ECMWF

KOLA: Kathiawar Ocean & Land Atmosphere - Experimental Weather Mapping Platform



Disclaimer: The images provided by gujaratweather.com are experimental and for informational purposes only. They are not official forecasts. We do not guarantee the accuracy, timeliness, or completeness of these images, which may contain errors due to data download scripts or software limitations. For reliable weather forecasts, Please refer to official agencies such as Indian Meteorological Department or ECMWF. The base map shown does not represent political boundaries.



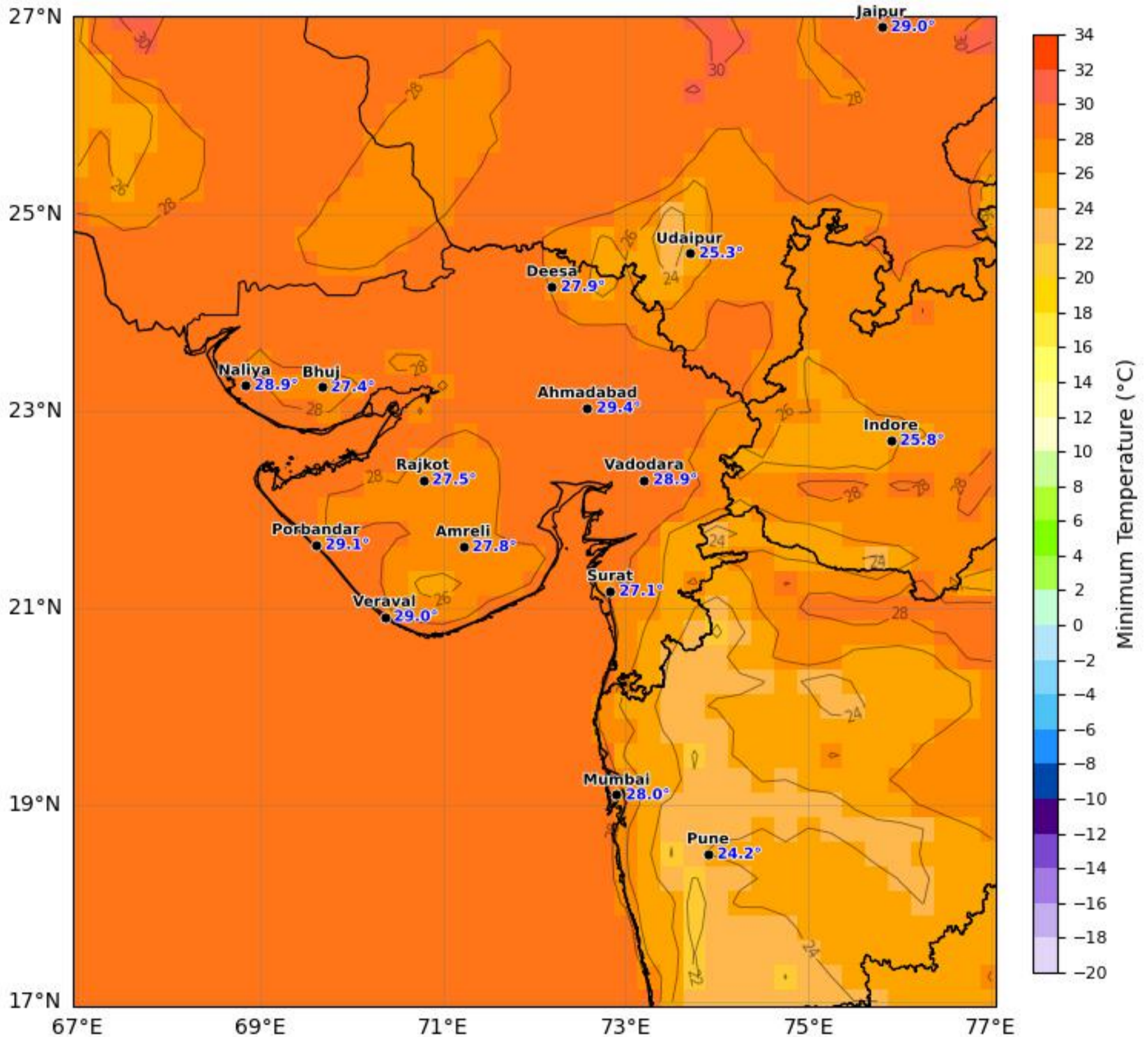
Min Temperature Forecast (°C, 288 HR) Gujarat & Surrounding Region



ECMWF Run 08 Jun 2026 00Z valid for 20 Jun 2026 00Z

KOLA - West by gujaratweather.com - Data: ECMWF

KOLA: Kathiawar Ocean & Land Atmosphere - Experimental Weather Mapping Platform



Disclaimer: The images provided by gujaratweather.com are experimental and for informational purposes only. They are not official forecasts. We do not guarantee the accuracy, timeliness, or completeness of these images, which may contain errors due to data download scripts or software limitations. For reliable weather forecasts, Please refer to official agencies such as Indian Meteorological Department or ECMWF. The base map shown does not represent political boundaries.



Min Temperature Forecast (°C, 312 HR)

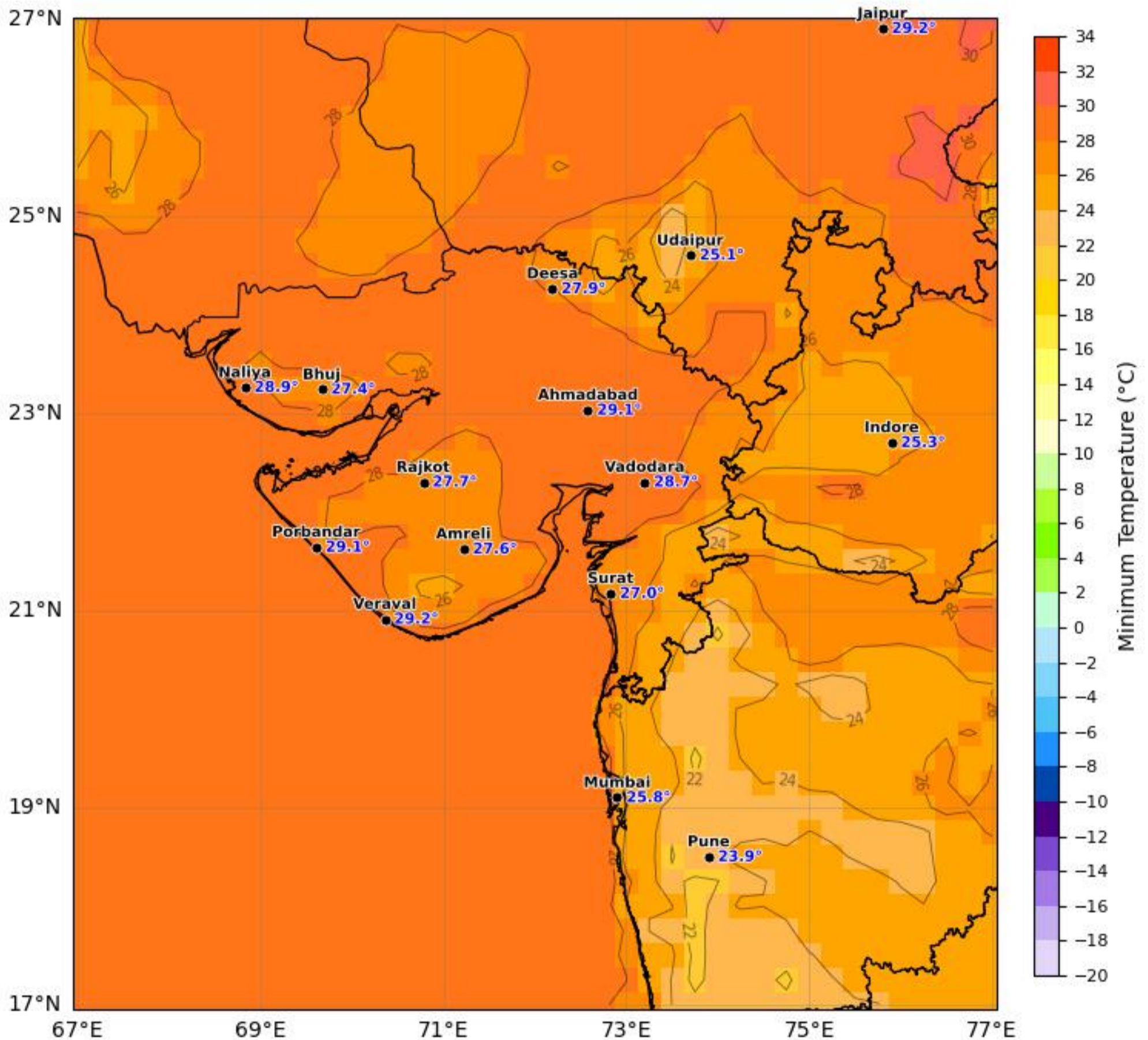
Gujarat & Surrounding Region



ECMWF Run 08 Jun 2026 00Z valid for 21 Jun 2026 00Z

KOLA - West by gujaratweather.com - Data: ECMWF

KOLA: Kathiawar Ocean & Land Atmosphere - Experimental Weather Mapping Platform



Disclaimer: The images provided by gujaratweather.com are experimental and for informational purposes only. They are not official forecasts. We do not guarantee the accuracy, timeliness, or completeness of these images, which may contain errors due to data download scripts or software limitations. For reliable weather forecasts, Please refer to official agencies such as Indian Meteorological Department or ECMWF. The base map shown does not represent political boundaries.



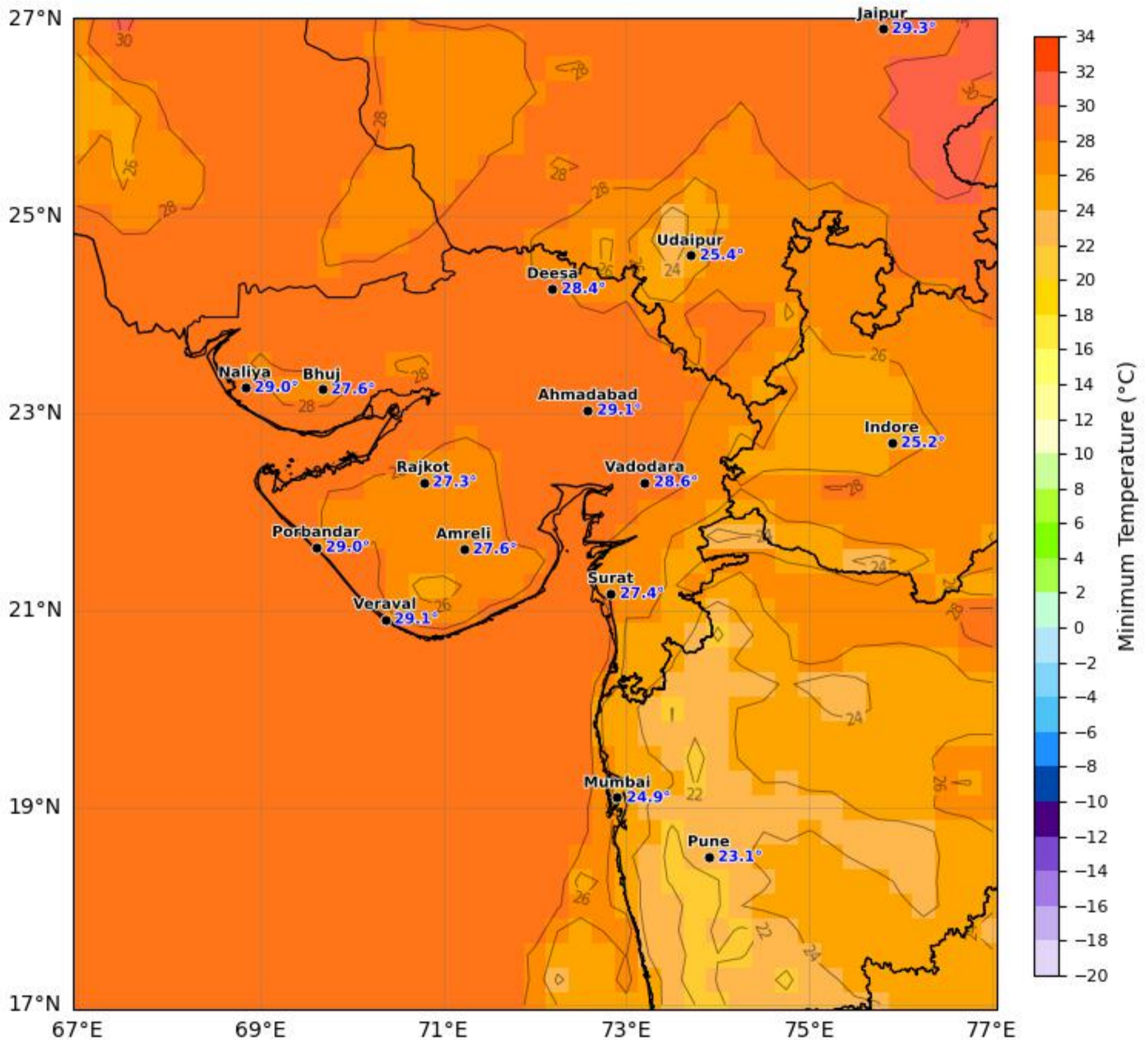
Min Temperature Forecast (°C, 336 HR) Gujarat & Surrounding Region



ECMWF Run 08 Jun 2026 00Z valid for 22 Jun 2026 00Z

KOLA - West by gujaratweather.com - Data: ECMWF

KOLA: Kathiawar Ocean & Land Atmosphere - Experimental Weather Mapping Platform



Disclaimer: The images provided by gujaratweather.com are experimental and for informational purposes only. They are not official forecasts. We do not guarantee the accuracy, timeliness, or completeness of these images, which may contain errors due to data download scripts or software limitations. For reliable weather forecasts, Please refer to official agencies such as Indian Meteorological Department or ECMWF. The base map shown does not represent political boundaries.



Min Temperature Forecast (°C, 360 HR)

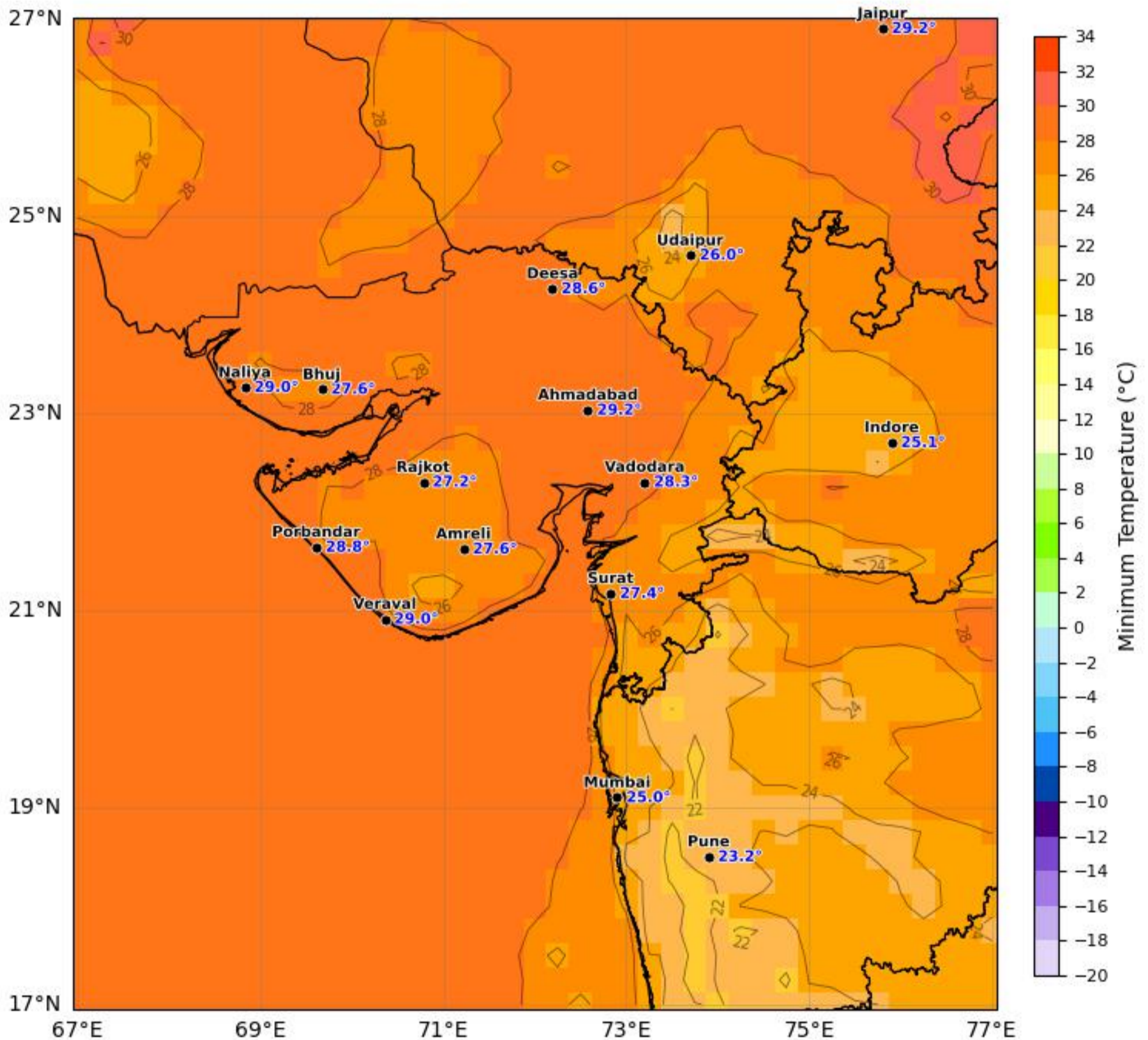
Gujarat & Surrounding Region

ECMWF Run 08 Jun 2026 00Z valid for 23 Jun 2026 00Z

KOLA - West by gujaratweather.com - Data: ECMWF



KOLA: Kathiawar Ocean & Land Atmosphere - Experimental Weather Mapping Platform



Disclaimer: The images provided by gujaratweather.com are experimental and for informational purposes only. They are not official forecasts. We do not guarantee the accuracy, timeliness, or completeness of these images, which may contain errors due to data download scripts or software limitations. For reliable weather forecasts, Please refer to official agencies such as Indian Meteorological Department or ECMWF. The base map shown does not represent political boundaries.