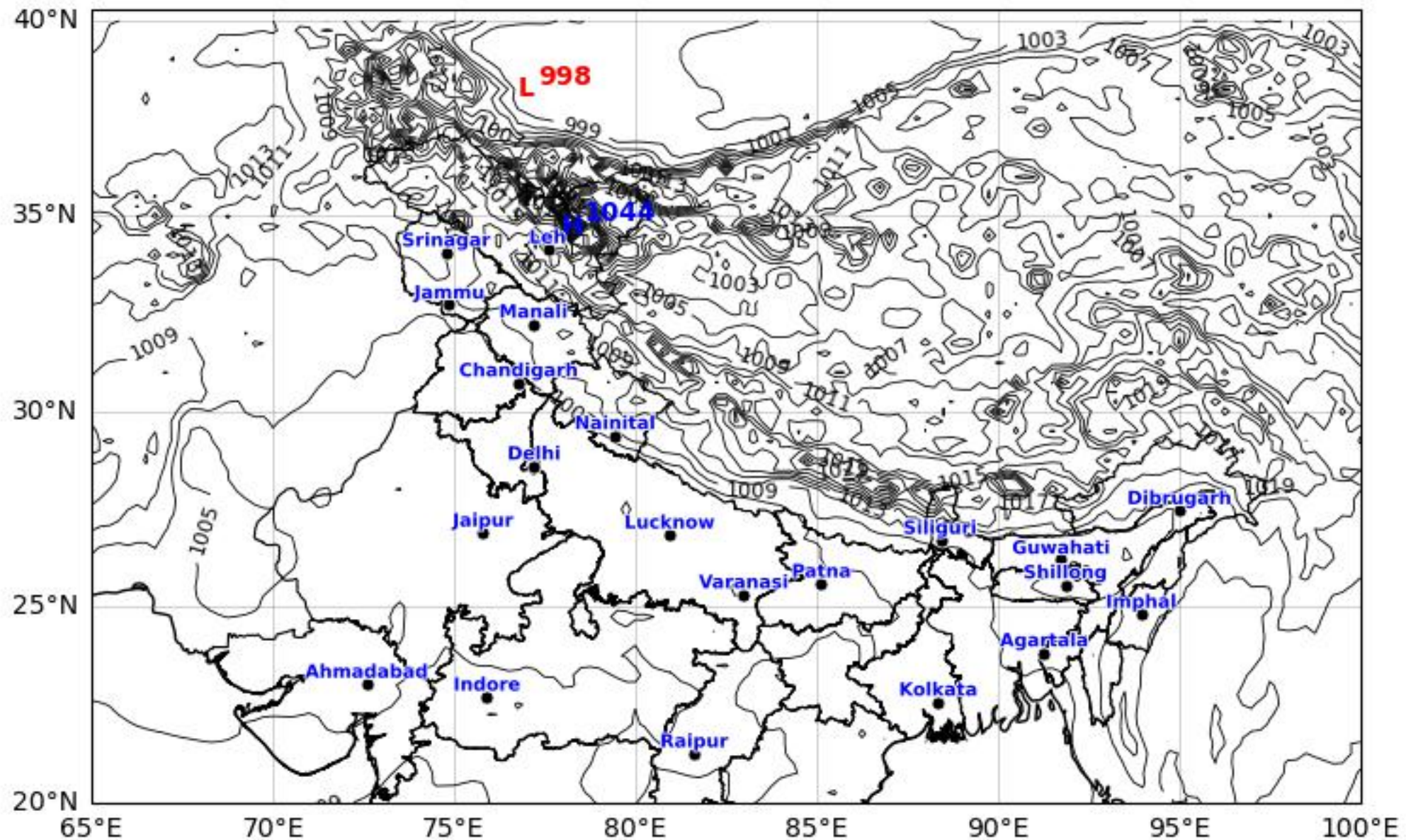




# MSLP Analysis Map North & Eastern Region GFS run 08 Apr 2026 00Z



KOLA - North & East by gujaratweather.com - Data: NOMADS  
KOLA: Kathiawar Ocean & Land Atmosphere - Experimental Weather Mapping Platform



Disclaimer: The images provided by gujaratweather.com are experimental and for informational purposes only. They are not official forecasts. We do not guarantee the accuracy, timeliness, or completeness of these images, which may contain errors due to data download scripts or software limitations. For reliable weather forecasts, Please refer to official agencies such as Indian Meteorological Department or NOMADS. The base map shown does not represent political boundaries.



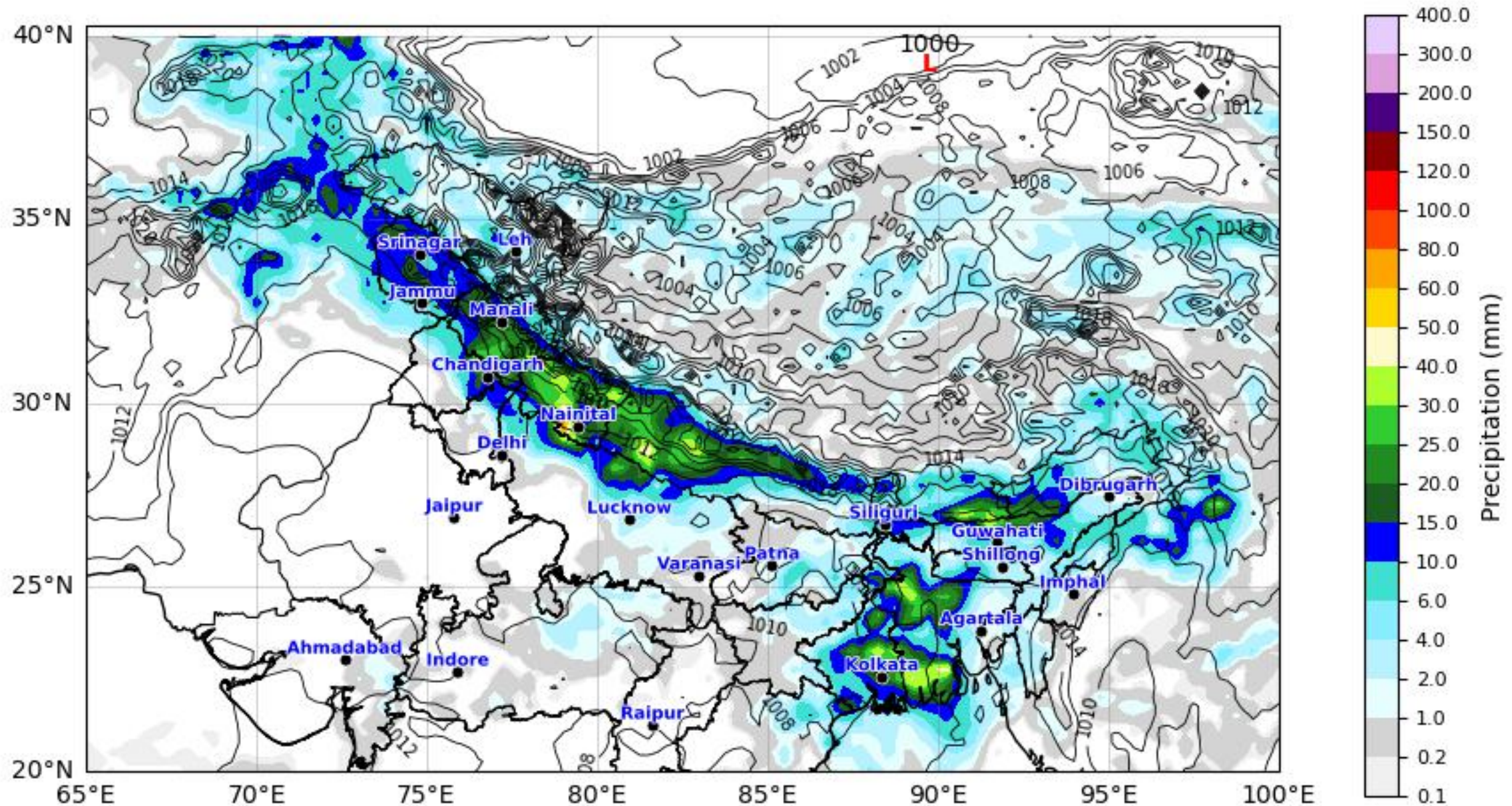
# Daily Precipitation Forecast 24 Hours North & Eastern Region



GFS run 08 Apr 2026 00Z valid for 09 Apr 2026 00Z

KOLA - North & East by gujaratweather.com - Data: NOMADS

KOLA: Kathiawar Ocean & Land Atmosphere - Experimental Weather Mapping Platform



Disclaimer: The images provided by gujaratweather.com are experimental and for informational purposes only. They are not official forecasts. We do not guarantee the accuracy, timeliness, or completeness of these images, which may contain errors due to data download scripts or software limitations. For reliable weather forecasts, Please refer to official agencies such as Indian Meteorological Department or NOMADS.  
The base map shown does not represent political boundaries.



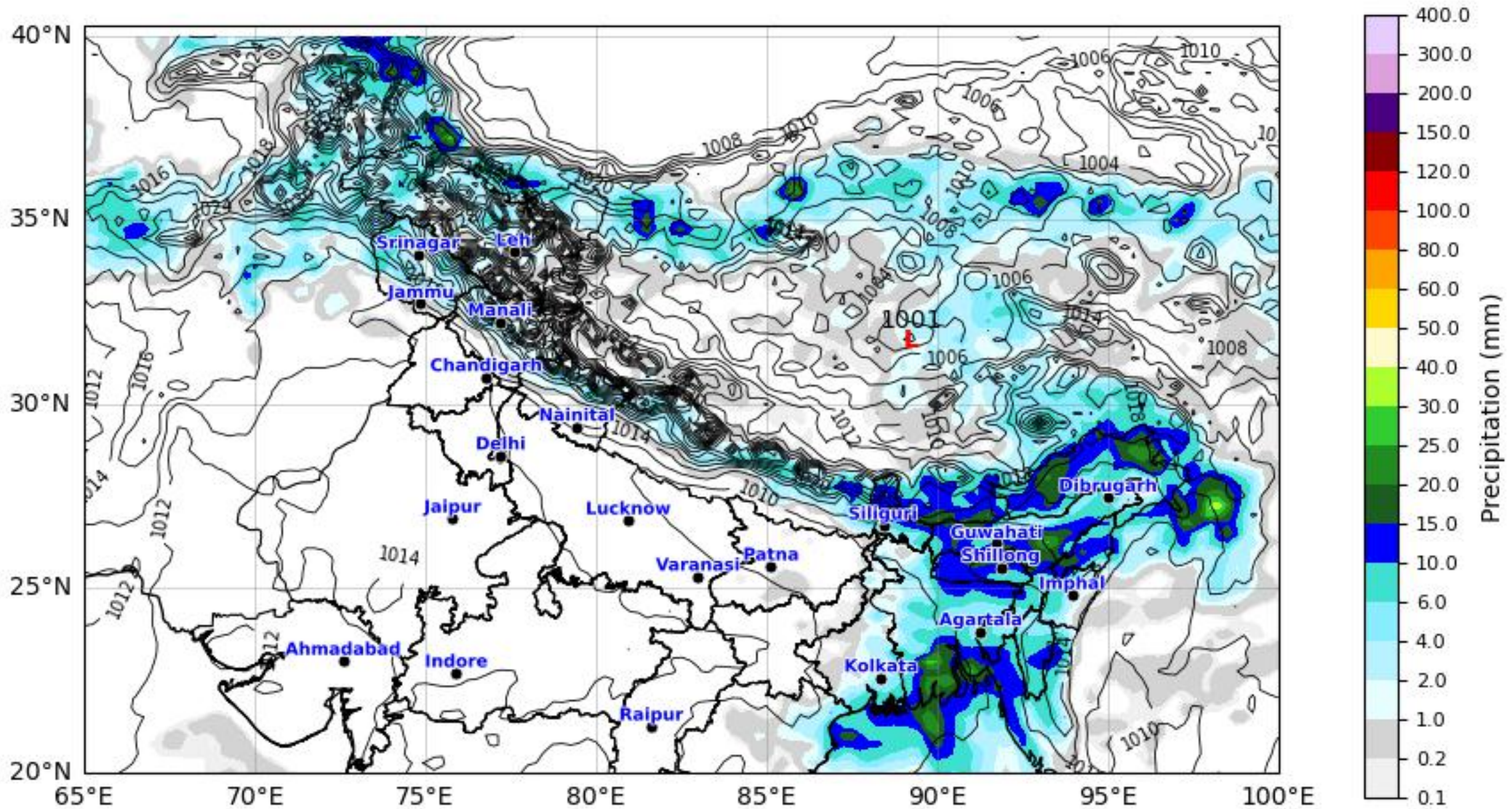
# Daily Precipitation Forecast 48 Hours North & Eastern Region



GFS run 08 Apr 2026 00Z valid for 10 Apr 2026 00Z

KOLA - North & East by gujaratweather.com - Data: NOMADS

KOLA: Kathiawar Ocean & Land Atmosphere - Experimental Weather Mapping Platform



Disclaimer: The images provided by gujaratweather.com are experimental and for informational purposes only. They are not official forecasts. We do not guarantee the accuracy, timeliness, or completeness of these images, which may contain errors due to data download scripts or software limitations. For reliable weather forecasts, Please refer to official agencies such as Indian Meteorological Department or NOMADS.  
The base map shown does not represent political boundaries.



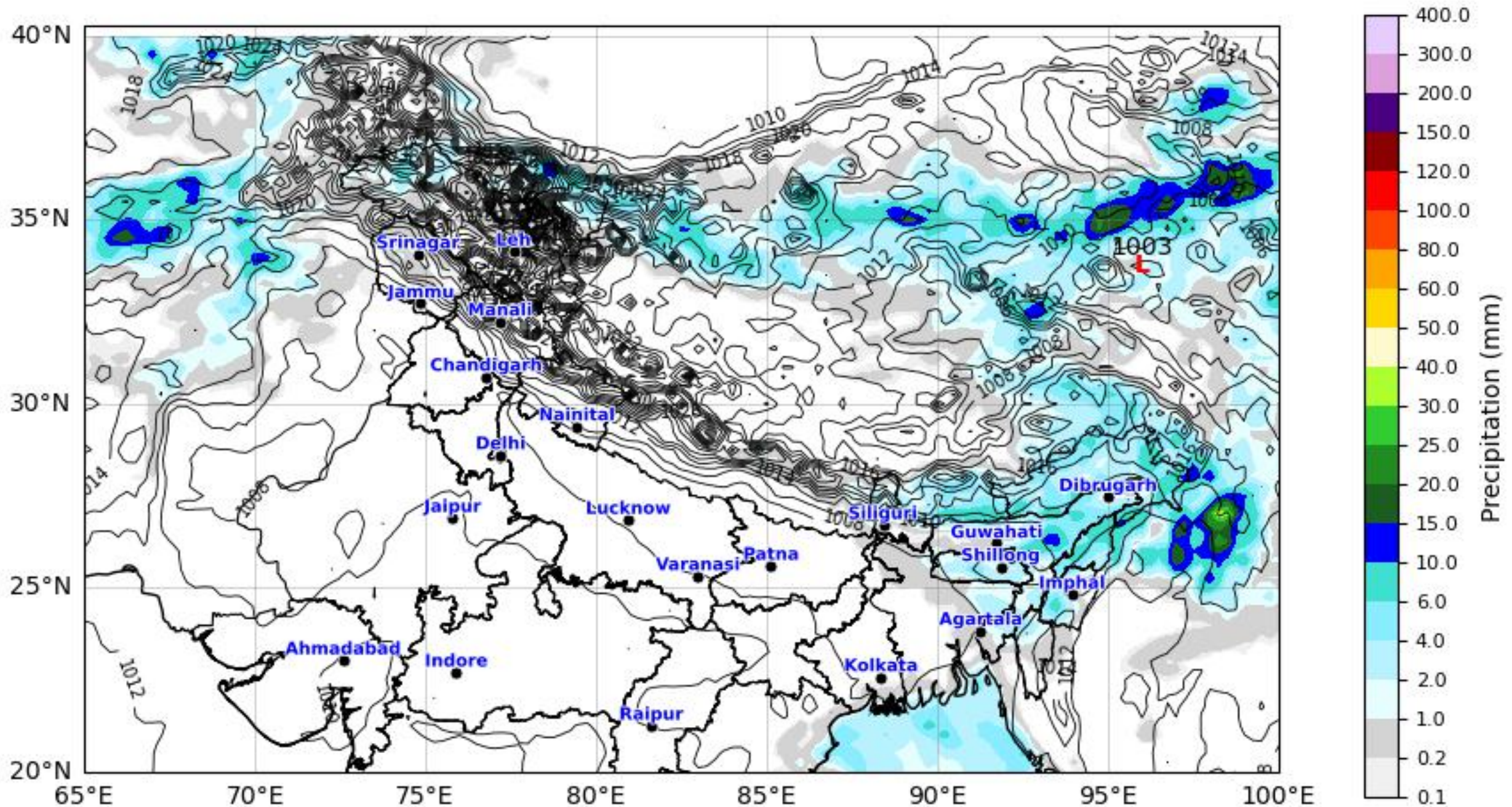
# Daily Precipitation Forecast 72 Hours North & Eastern Region



GFS run 08 Apr 2026 00Z valid for 11 Apr 2026 00Z

KOLA - North & East by gujaratweather.com - Data: NOMADS

KOLA: Kathiawar Ocean & Land Atmosphere - Experimental Weather Mapping Platform



Disclaimer: The images provided by gujaratweather.com are experimental and for informational purposes only. They are not official forecasts. We do not guarantee the accuracy, timeliness, or completeness of these images, which may contain errors due to data download scripts or software limitations. For reliable weather forecasts, Please refer to official agencies such as Indian Meteorological Department or NOMADS.  
The base map shown does not represent political boundaries.



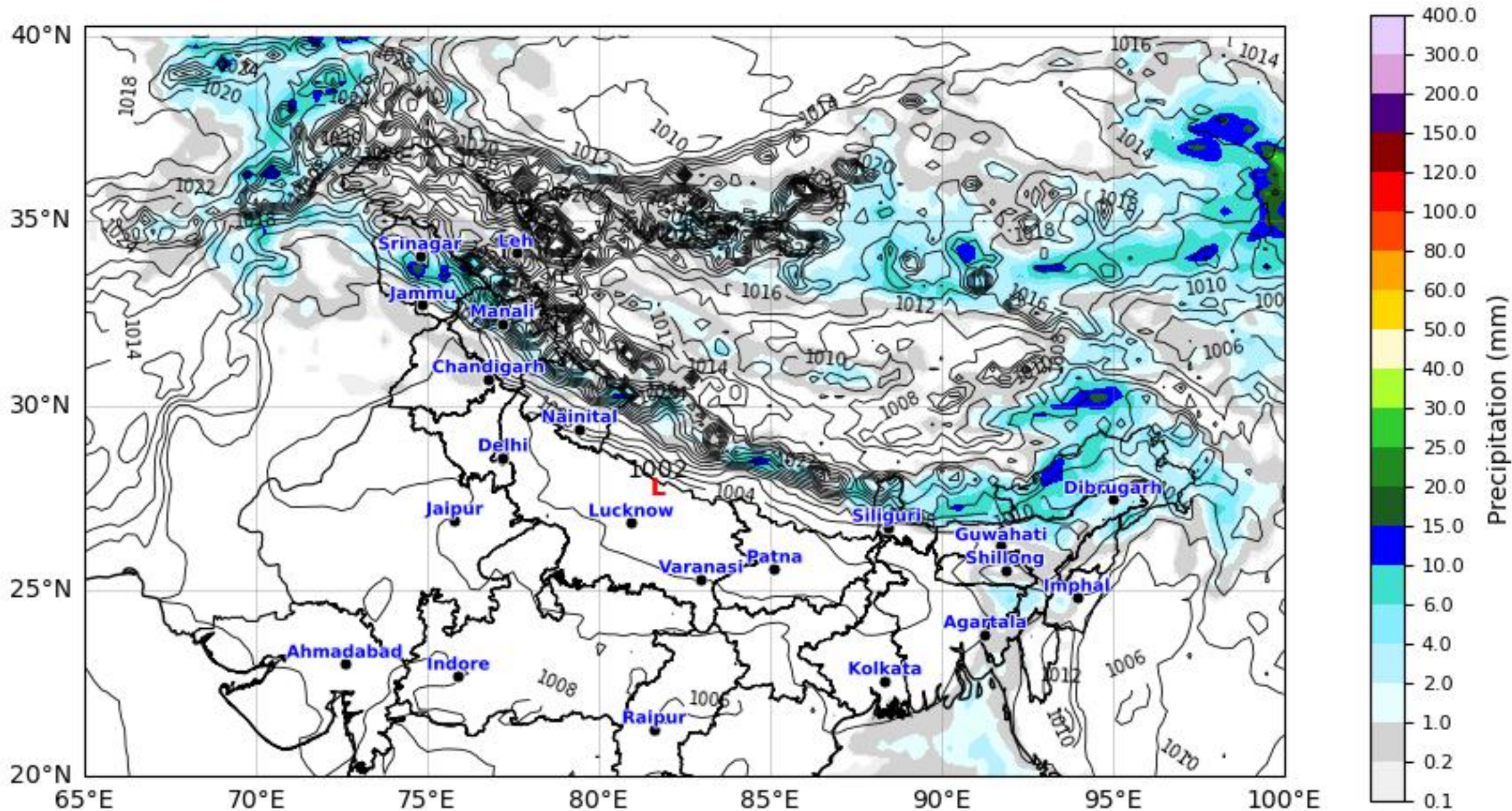
# Daily Precipitation Forecast 96 Hours North & Eastern Region



GFS run 08 Apr 2026 00Z valid for 12 Apr 2026 00Z

KOLA - North & East by gujaratweather.com - Data: NOMADS

KOLA: Kathiawar Ocean & Land Atmosphere - Experimental Weather Mapping Platform



Disclaimer: The images provided by gujaratweather.com are experimental and for informational purposes only. They are not official forecasts. We do not guarantee the accuracy, timeliness, or completeness of these images, which may contain errors due to data download scripts or software limitations. For reliable weather forecasts, Please refer to official agencies such as Indian Meteorological Department or NOMADS.  
The base map shown does not represent political boundaries.



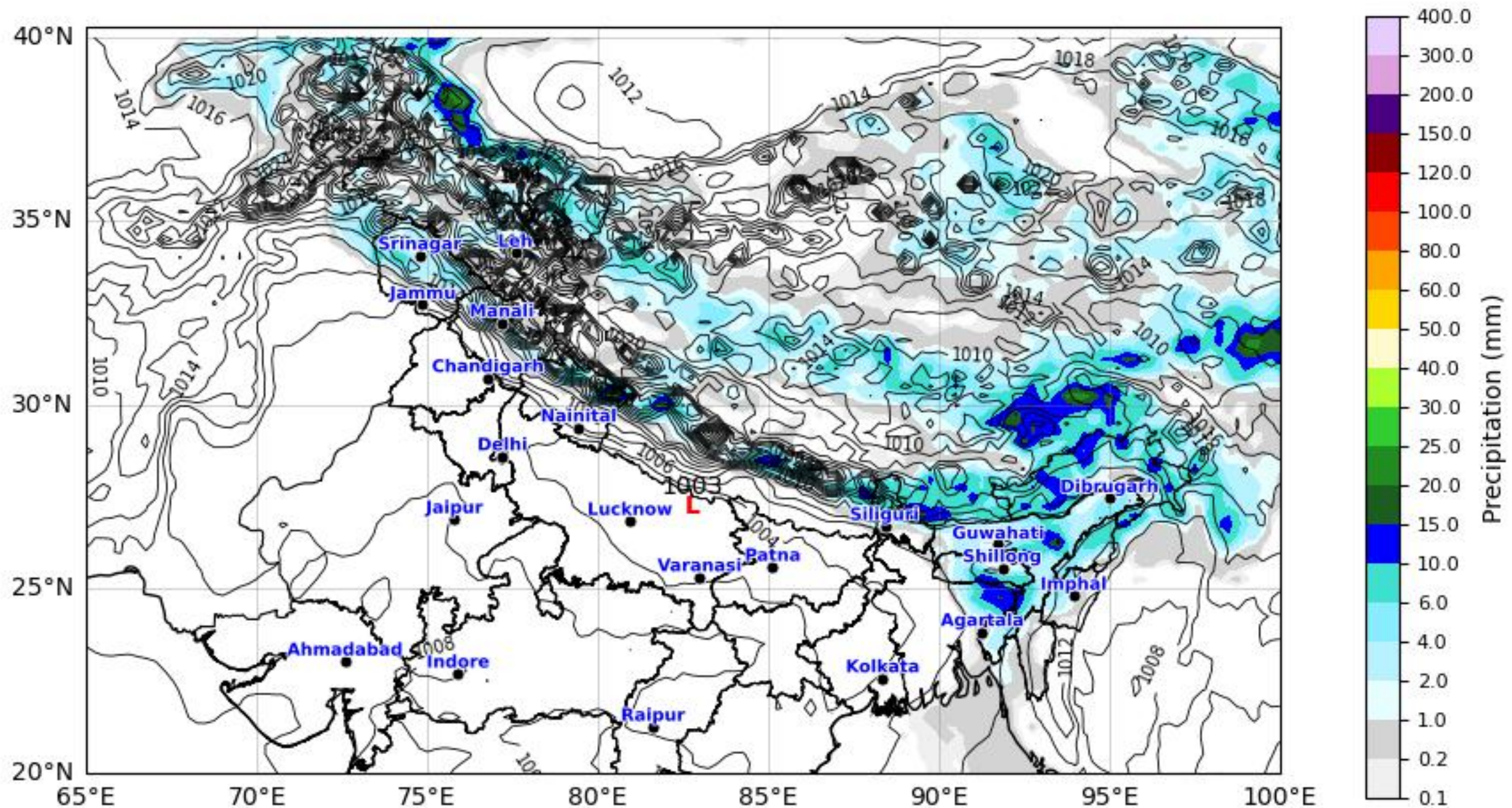
# Daily Precipitation Forecast 120 Hours North & Eastern Region



GFS run 08 Apr 2026 00Z valid for 13 Apr 2026 00Z

KOLA - North & East by gujaratweather.com - Data: NOMADS

KOLA: Kathiawar Ocean & Land Atmosphere - Experimental Weather Mapping Platform



Disclaimer: The images provided by gujaratweather.com are experimental and for informational purposes only. They are not official forecasts. We do not guarantee the accuracy, timeliness, or completeness of these images, which may contain errors due to data download scripts or software limitations. For reliable weather forecasts, Please refer to official agencies such as Indian Meteorological Department or NOMADS.  
The base map shown does not represent political boundaries.



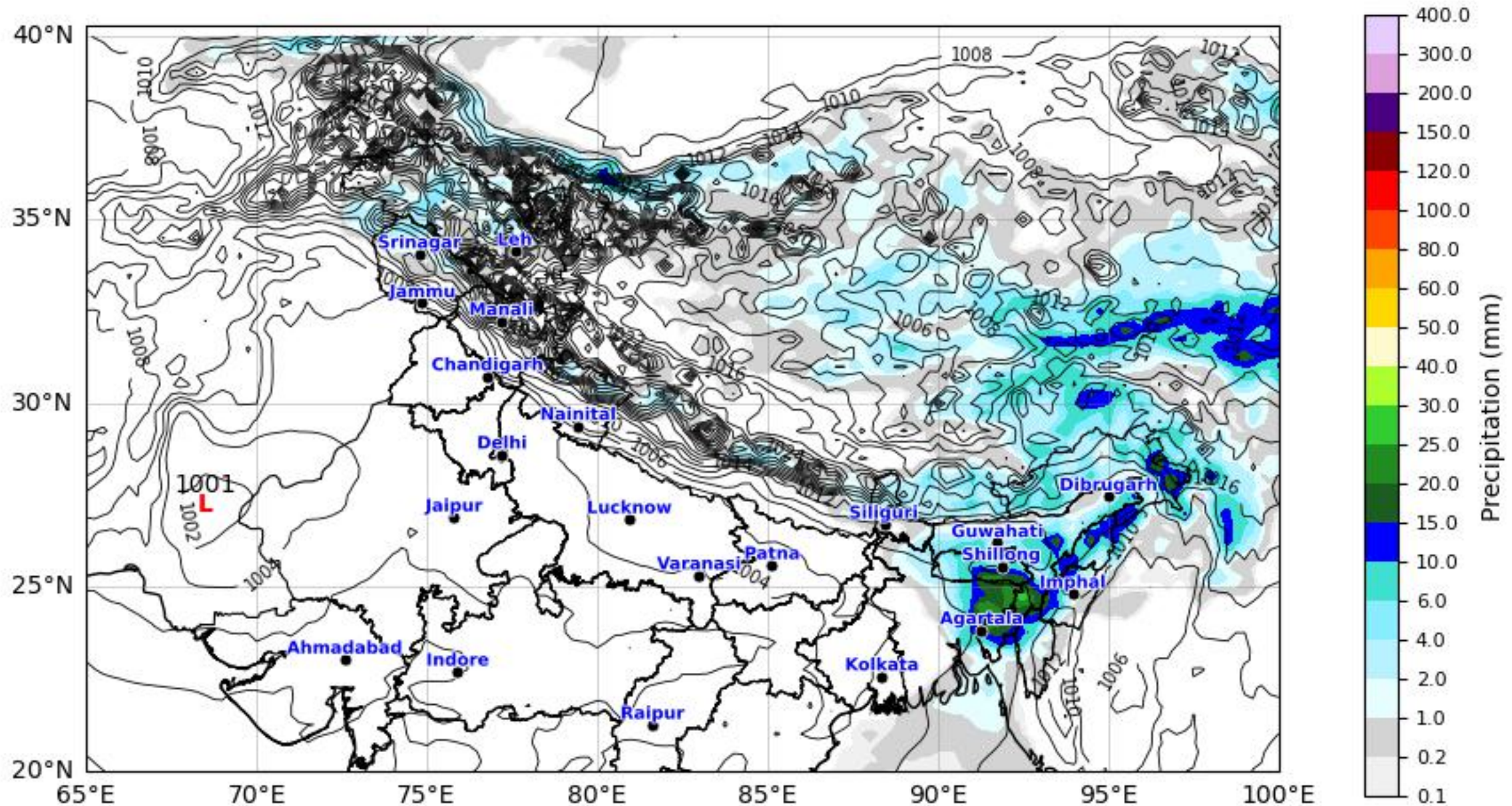
# Daily Precipitation Forecast 144 Hours North & Eastern Region



GFS run 08 Apr 2026 00Z valid for 14 Apr 2026 00Z

KOLA - North & East by gujaratweather.com - Data: NOMADS

KOLA: Kathiawar Ocean & Land Atmosphere - Experimental Weather Mapping Platform



Disclaimer: The images provided by gujaratweather.com are experimental and for informational purposes only. They are not official forecasts. We do not guarantee the accuracy, timeliness, or completeness of these images, which may contain errors due to data download scripts or software limitations. For reliable weather forecasts, Please refer to official agencies such as Indian Meteorological Department or NOMADS.  
The base map shown does not represent political boundaries.



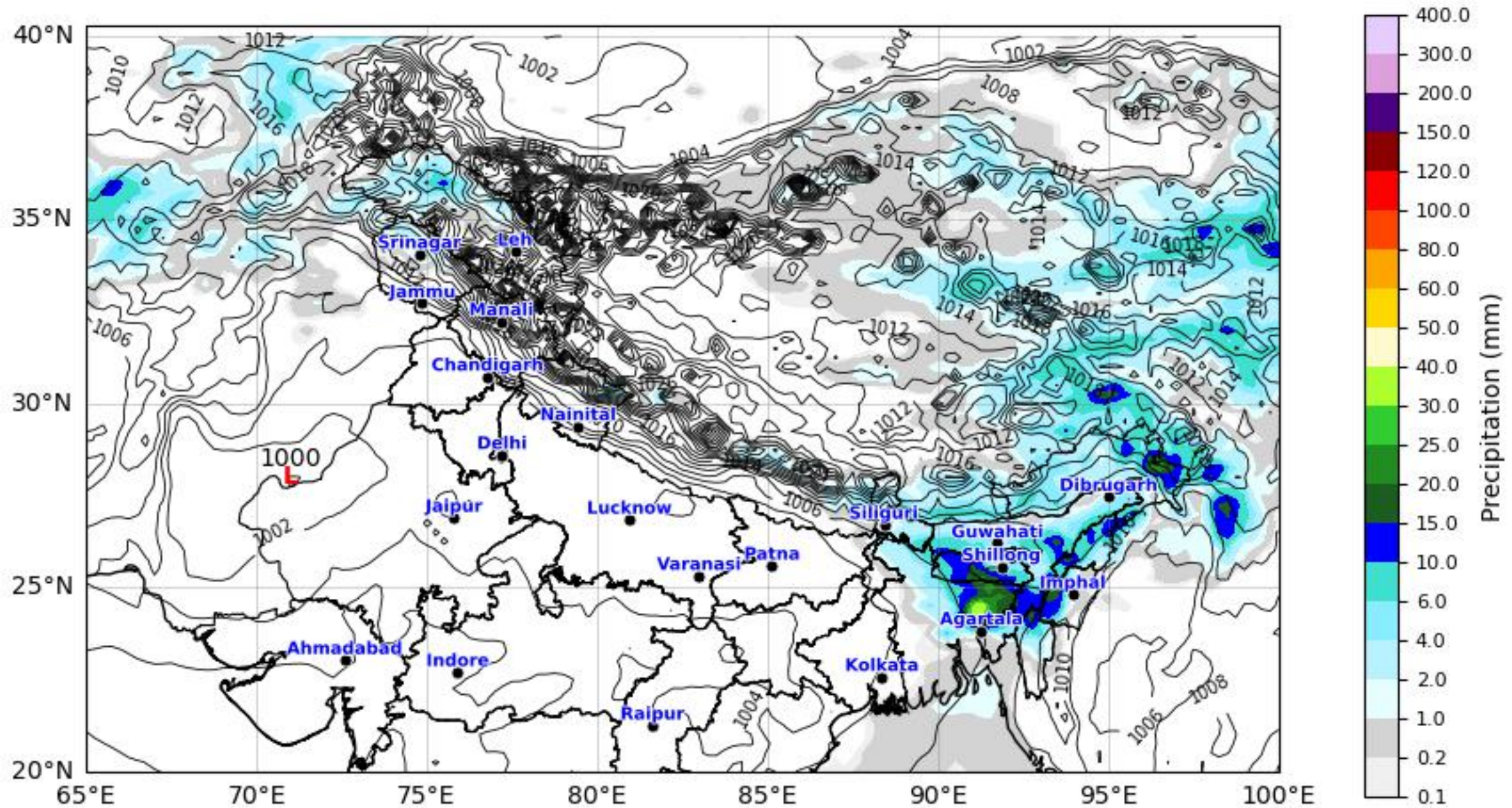
# Daily Precipitation Forecast 168 Hours North & Eastern Region



GFS run 08 Apr 2026 00Z valid for 15 Apr 2026 00Z

KOLA - North & East by gujaratweather.com - Data: NOMADS

KOLA: Kathiawar Ocean & Land Atmosphere - Experimental Weather Mapping Platform



Disclaimer: The images provided by gujaratweather.com are experimental and for informational purposes only. They are not official forecasts. We do not guarantee the accuracy, timeliness, or completeness of these images, which may contain errors due to data download scripts or software limitations. For reliable weather forecasts, Please refer to official agencies such as Indian Meteorological Department or NOMADS. The base map shown does not represent political boundaries.



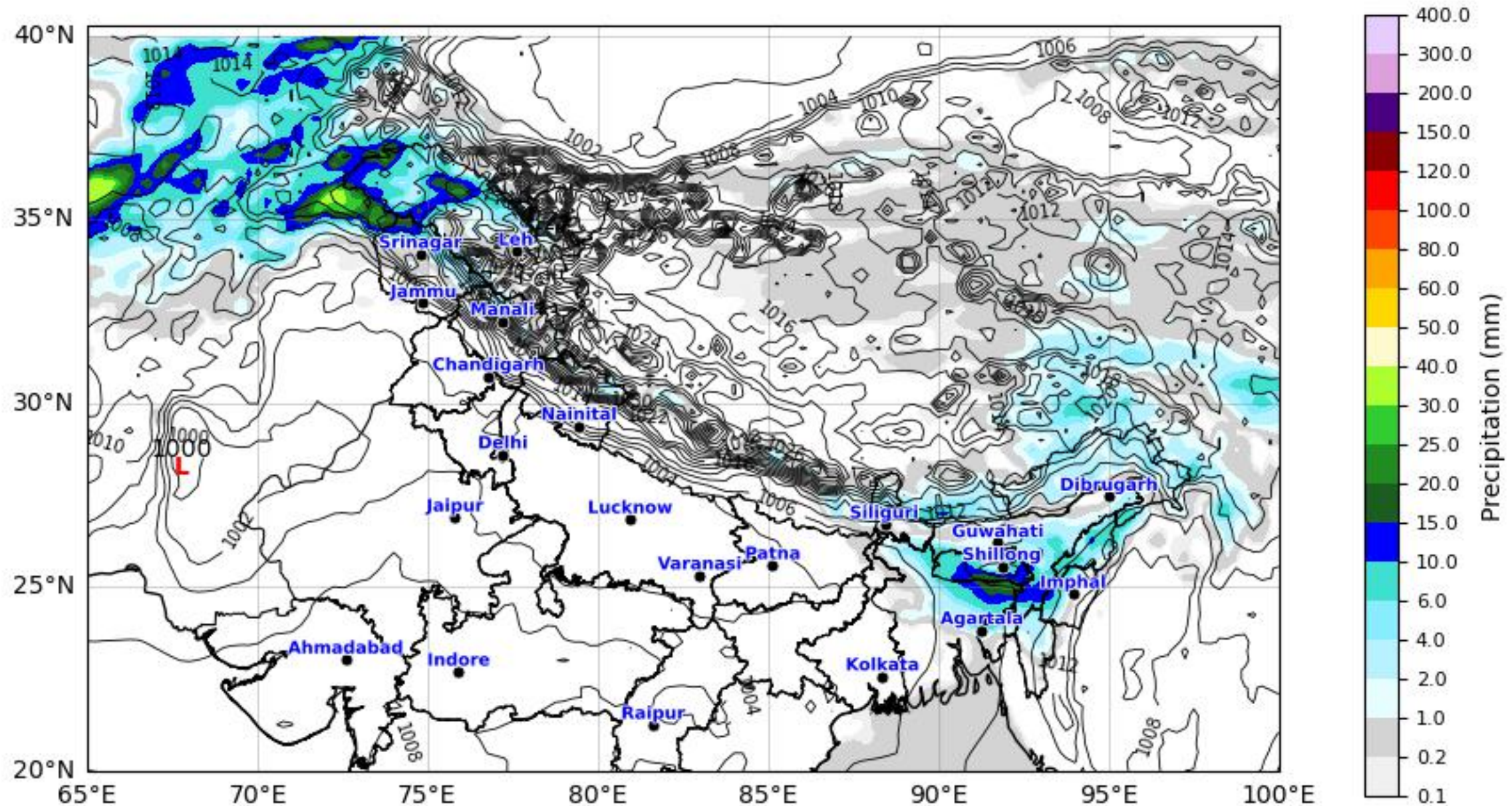
# Daily Precipitation Forecast 192 Hours North & Eastern Region



GFS run 08 Apr 2026 00Z valid for 16 Apr 2026 00Z

KOLA - North & East by gujaratweather.com - Data: NOMADS

KOLA: Kathiawar Ocean & Land Atmosphere - Experimental Weather Mapping Platform



Disclaimer: The images provided by gujaratweather.com are experimental and for informational purposes only. They are not official forecasts. We do not guarantee the accuracy, timeliness, or completeness of these images, which may contain errors due to data download scripts or software limitations. For reliable weather forecasts, Please refer to official agencies such as Indian Meteorological Department or NOMADS.  
The base map shown does not represent political boundaries.



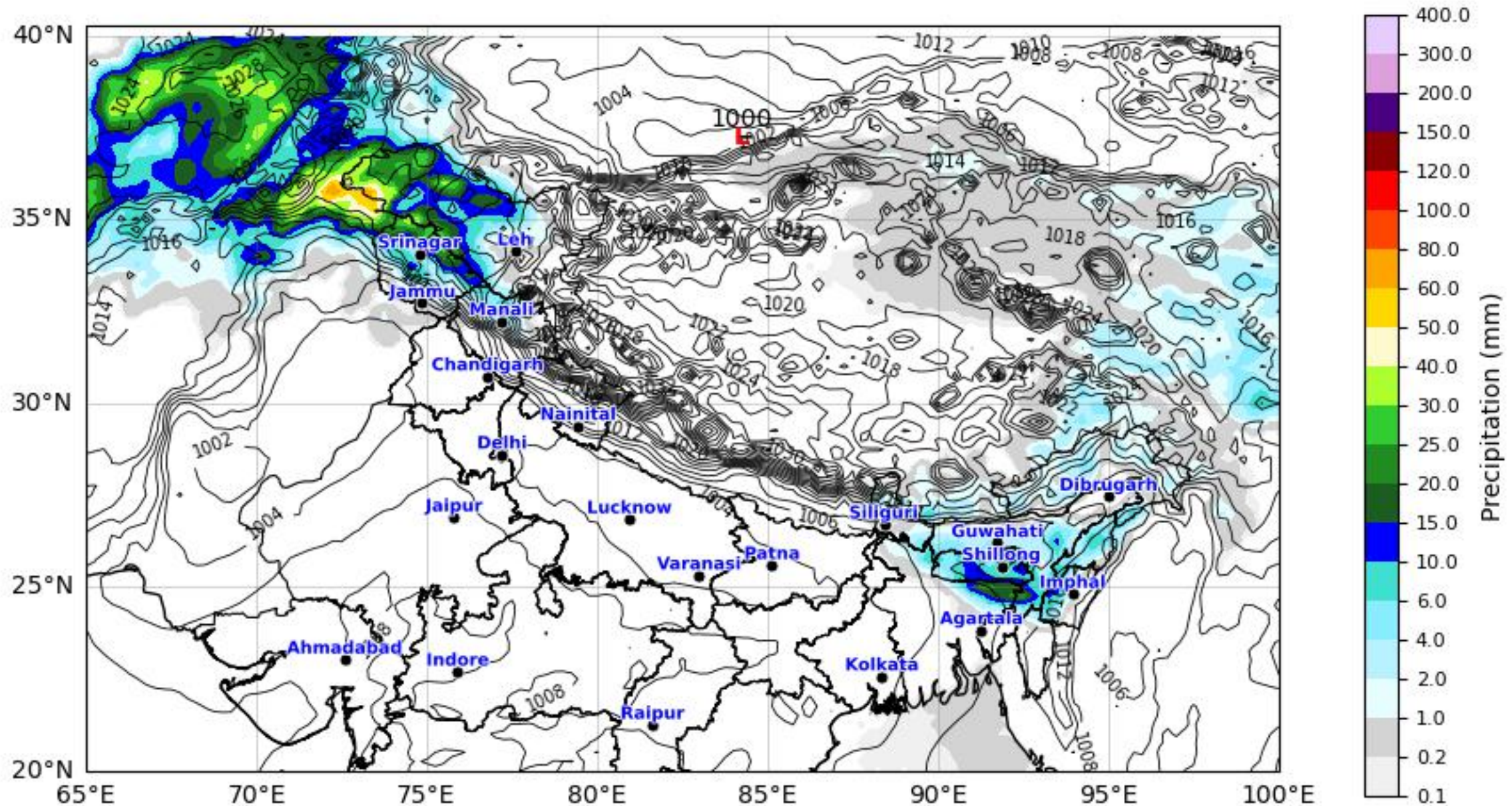
# Daily Precipitation Forecast 216 Hours North & Eastern Region



GFS run 08 Apr 2026 00Z valid for 17 Apr 2026 00Z

KOLA - North & East by gujaratweather.com - Data: NOMADS

KOLA: Kathiawar Ocean & Land Atmosphere - Experimental Weather Mapping Platform



Disclaimer: The images provided by gujaratweather.com are experimental and for informational purposes only. They are not official forecasts. We do not guarantee the accuracy, timeliness, or completeness of these images, which may contain errors due to data download scripts or software limitations. For reliable weather forecasts, Please refer to official agencies such as Indian Meteorological Department or NOMADS.  
The base map shown does not represent political boundaries.



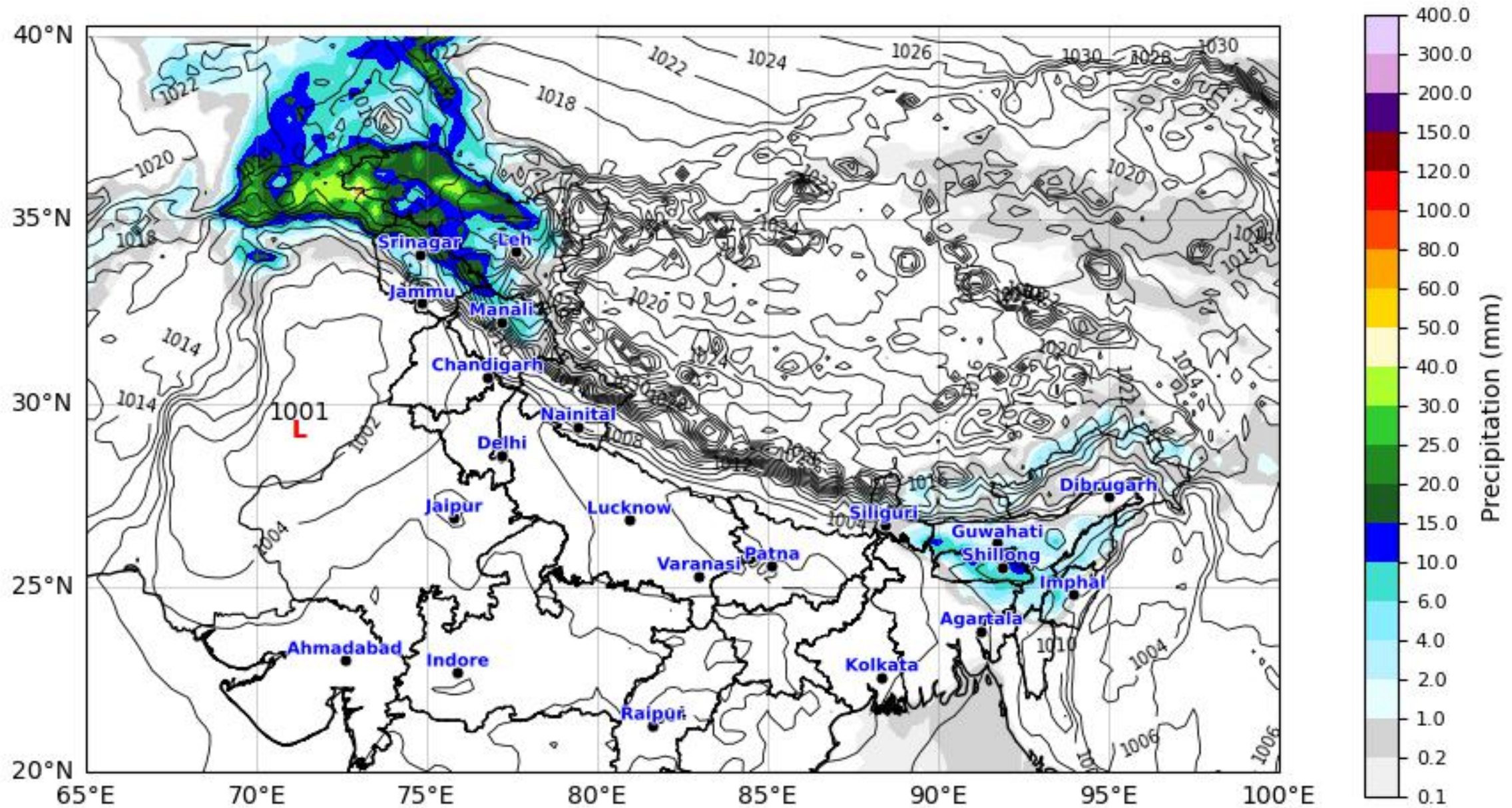
# Daily Precipitation Forecast 240 Hours North & Eastern Region



GFS run 08 Apr 2026 00Z valid for 18 Apr 2026 00Z

KOLA - North & East by gujaratweather.com - Data: NOMADS

KOLA: Kathiawar Ocean & Land Atmosphere - Experimental Weather Mapping Platform



Disclaimer: The images provided by gujaratweather.com are experimental and for informational purposes only. They are not official forecasts. We do not guarantee the accuracy, timeliness, or completeness of these images, which may contain errors due to data download scripts or software limitations. For reliable weather forecasts, Please refer to official agencies such as Indian Meteorological Department or NOMADS.  
The base map shown does not represent political boundaries.



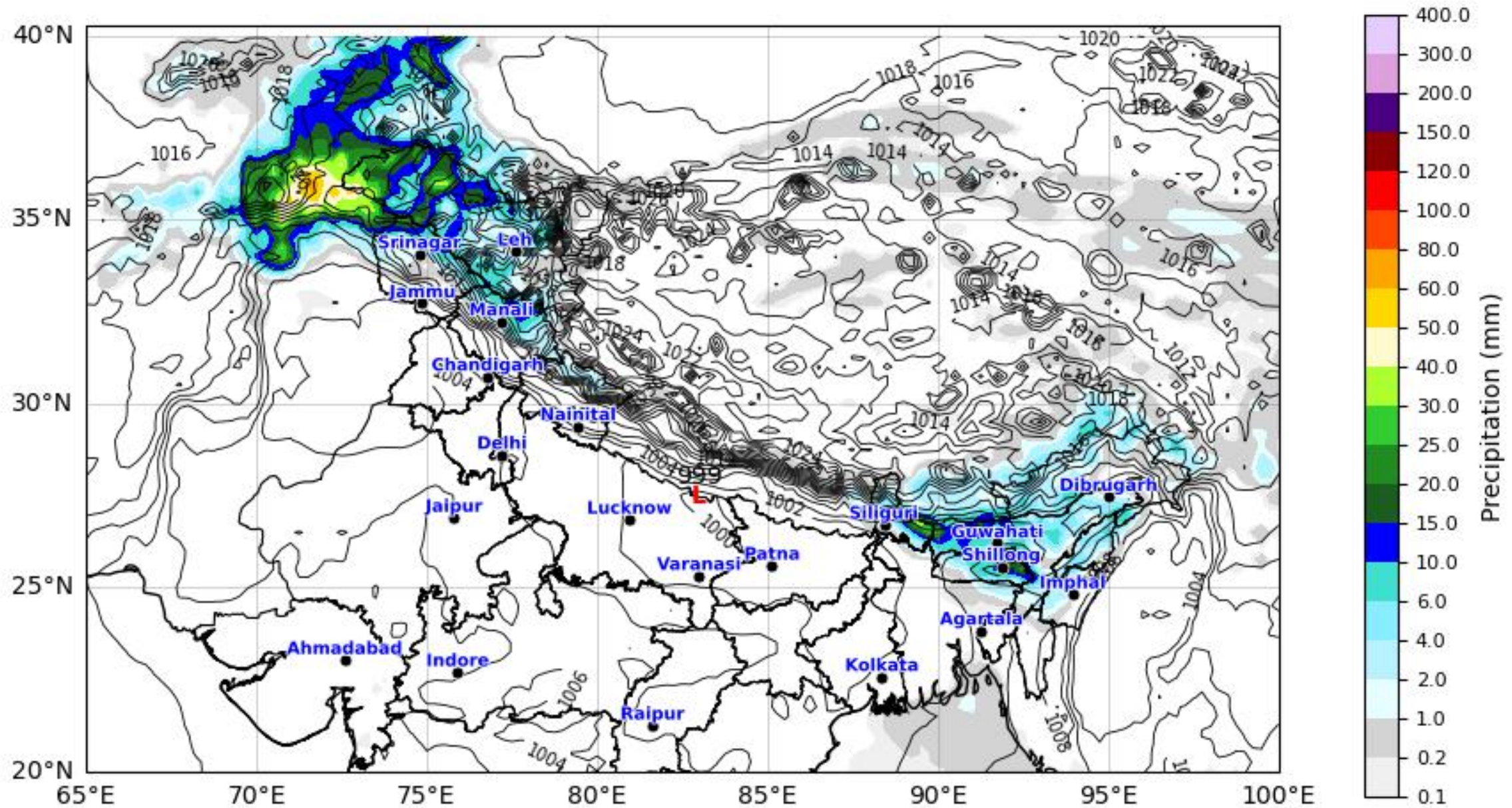
# Daily Precipitation Forecast 264 Hours North & Eastern Region



GFS run 08 Apr 2026 00Z valid for 19 Apr 2026 00Z

KOLA - North & East by gujaratweather.com - Data: NOMADS

KOLA: Kathiawar Ocean & Land Atmosphere - Experimental Weather Mapping Platform



Disclaimer: The images provided by gujaratweather.com are experimental and for informational purposes only. They are not official forecasts. We do not guarantee the accuracy, timeliness, or completeness of these images, which may contain errors due to data download scripts or software limitations. For reliable weather forecasts, Please refer to official agencies such as Indian Meteorological Department or NOMADS.  
The base map shown does not represent political boundaries.



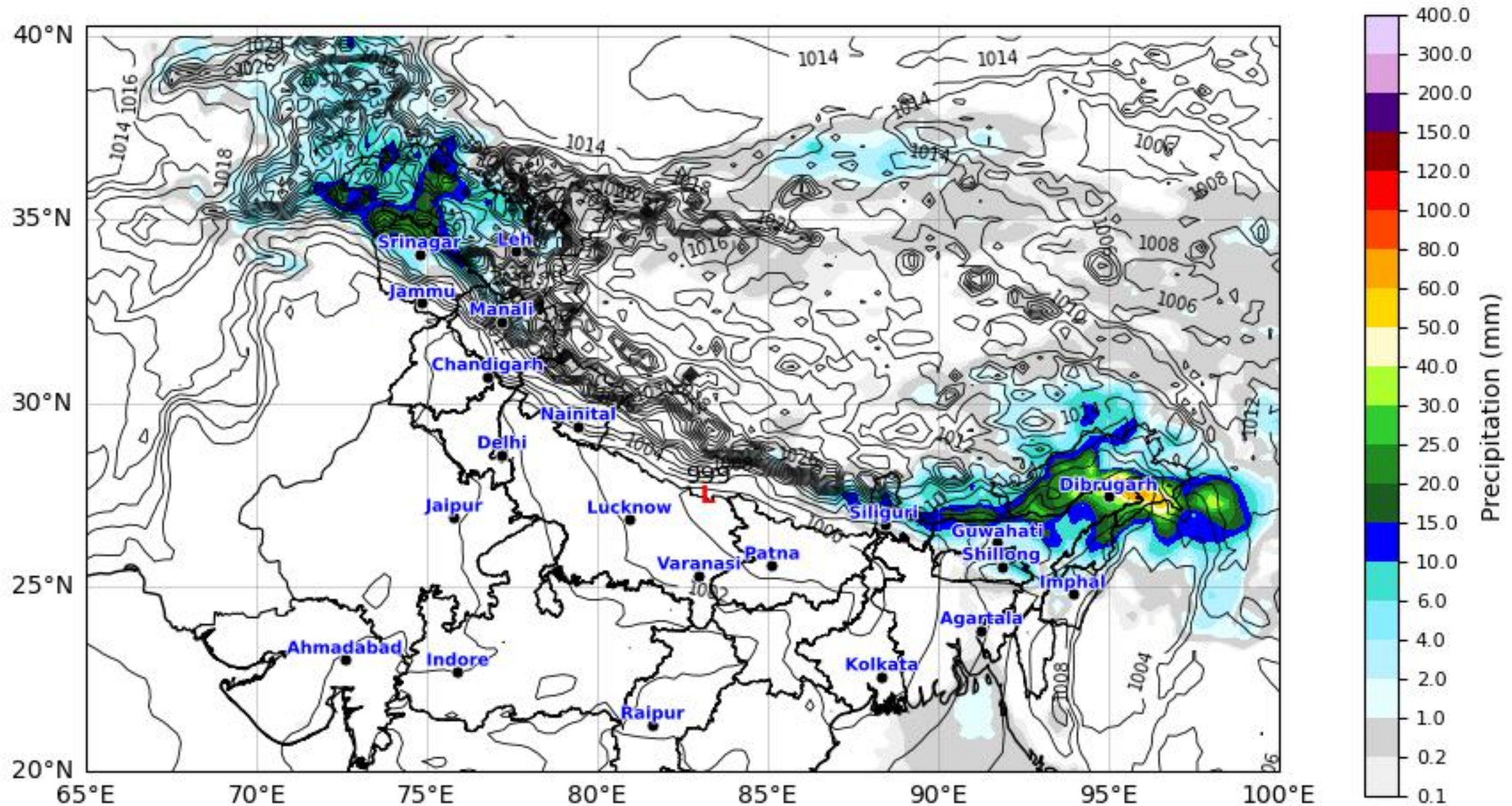
# Daily Precipitation Forecast 288 Hours North & Eastern Region



GFS run 08 Apr 2026 00Z valid for 20 Apr 2026 00Z

KOLA - North & East by gujaratweather.com - Data: NOMADS

KOLA: Kathiawar Ocean & Land Atmosphere - Experimental Weather Mapping Platform



Disclaimer: The images provided by gujaratweather.com are experimental and for informational purposes only. They are not official forecasts. We do not guarantee the accuracy, timeliness, or completeness of these images, which may contain errors due to data download scripts or software limitations. For reliable weather forecasts, Please refer to official agencies such as Indian Meteorological Department or NOMADS.  
The base map shown does not represent political boundaries.



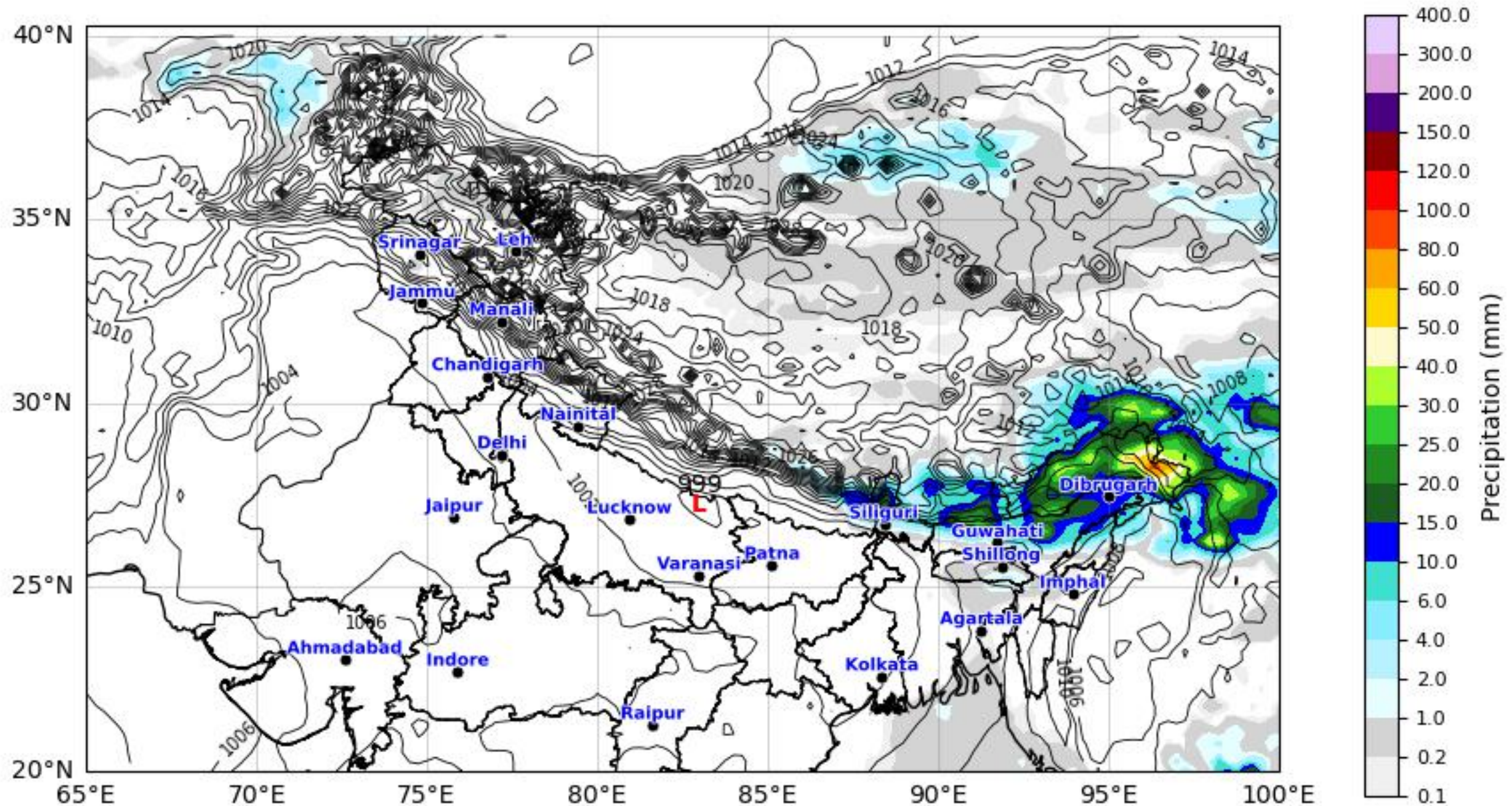
# Daily Precipitation Forecast 312 Hours North & Eastern Region



GFS run 08 Apr 2026 00Z valid for 21 Apr 2026 00Z

KOLA - North & East by gujaratweather.com - Data: NOMADS

KOLA: Kathiawar Ocean & Land Atmosphere - Experimental Weather Mapping Platform



Disclaimer: The images provided by gujaratweather.com are experimental and for informational purposes only. They are not official forecasts. We do not guarantee the accuracy, timeliness, or completeness of these images, which may contain errors due to data download scripts or software limitations. For reliable weather forecasts, Please refer to official agencies such as Indian Meteorological Department or NOMADS.  
The base map shown does not represent political boundaries.



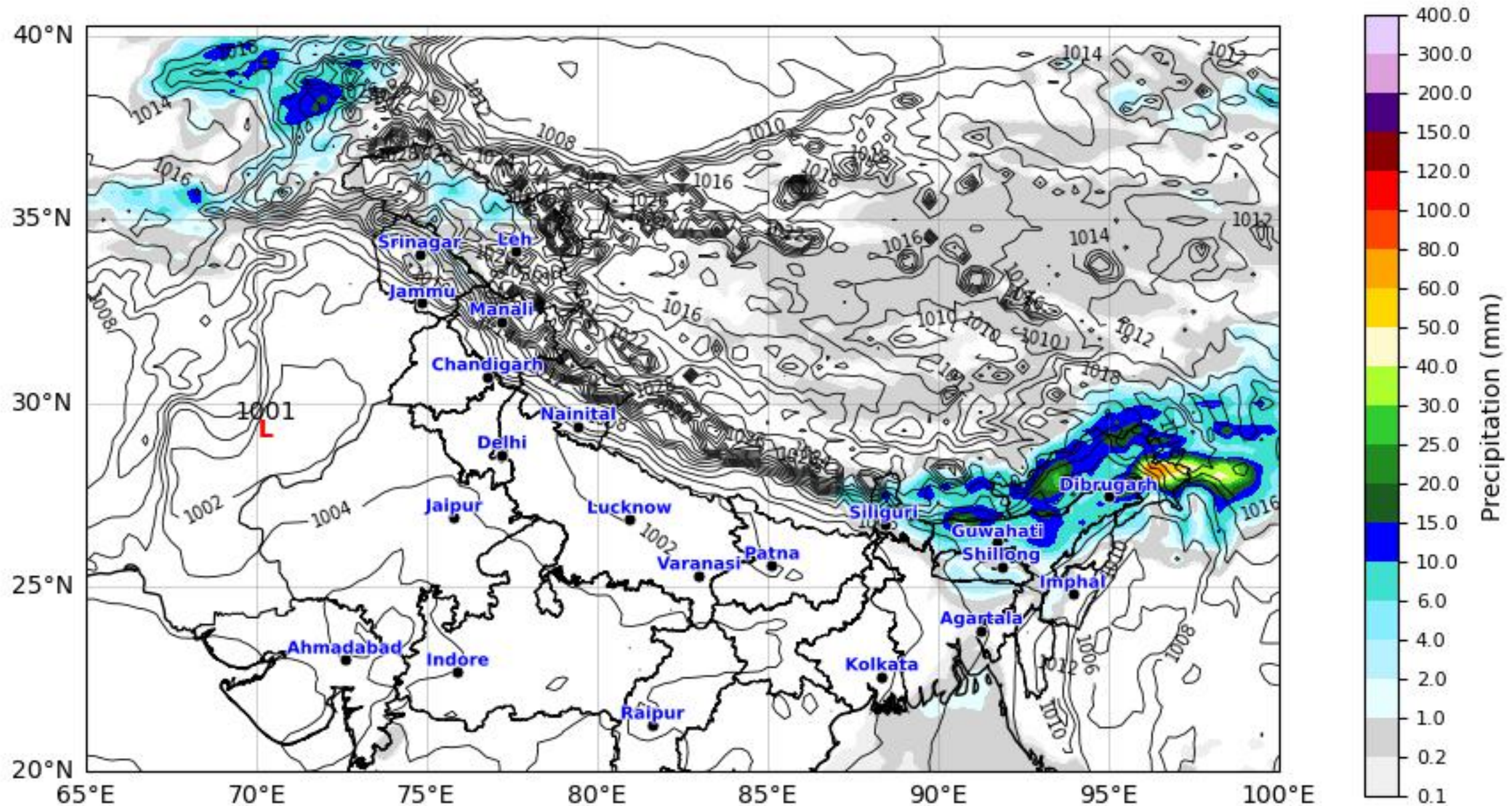
# Daily Precipitation Forecast 336 Hours North & Eastern Region



GFS run 08 Apr 2026 00Z valid for 22 Apr 2026 00Z

KOLA - North & East by [gujaratweather.com](http://gujaratweather.com) - Data: NOMADS

KOLA: Kathiawar Ocean & Land Atmosphere - Experimental Weather Mapping Platform



Disclaimer: The images provided by [gujaratweather.com](http://gujaratweather.com) are experimental and for informational purposes only. They are not official forecasts. We do not guarantee the accuracy, timeliness, or completeness of these images, which may contain errors due to data download scripts or software limitations. For reliable weather forecasts, Please refer to official agencies such as Indian Meteorological Department or NOMADS.  
The base map shown does not represent political boundaries.



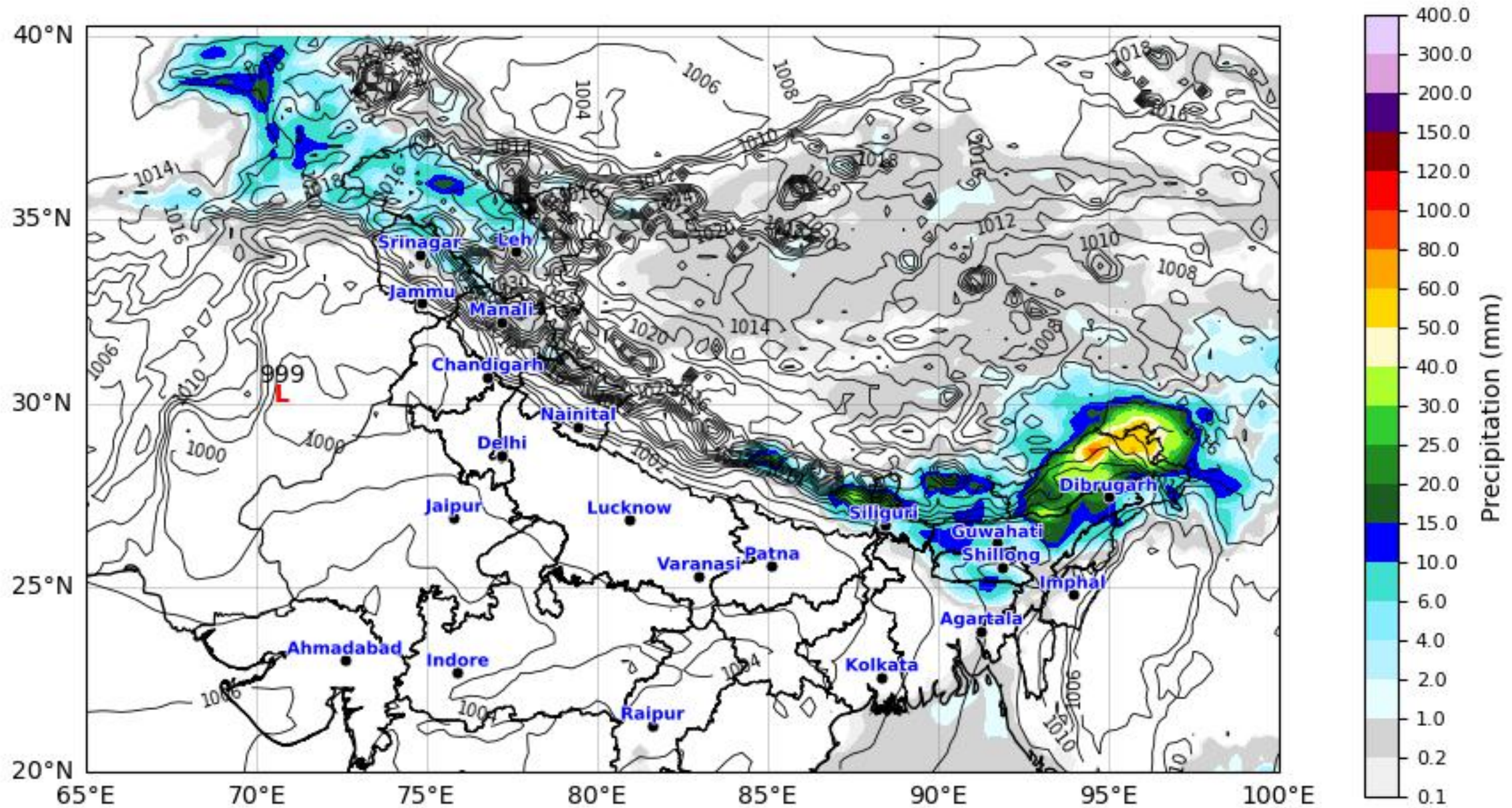
# Daily Precipitation Forecast 360 Hours North & Eastern Region



GFS run 08 Apr 2026 00Z valid for 23 Apr 2026 00Z

KOLA - North & East by gujaratweather.com - Data: NOMADS

KOLA: Kathiawar Ocean & Land Atmosphere - Experimental Weather Mapping Platform



Disclaimer: The images provided by gujaratweather.com are experimental and for informational purposes only. They are not official forecasts. We do not guarantee the accuracy, timeliness, or completeness of these images, which may contain errors due to data download scripts or software limitations. For reliable weather forecasts, Please refer to official agencies such as Indian Meteorological Department or NOMADS. The base map shown does not represent political boundaries.



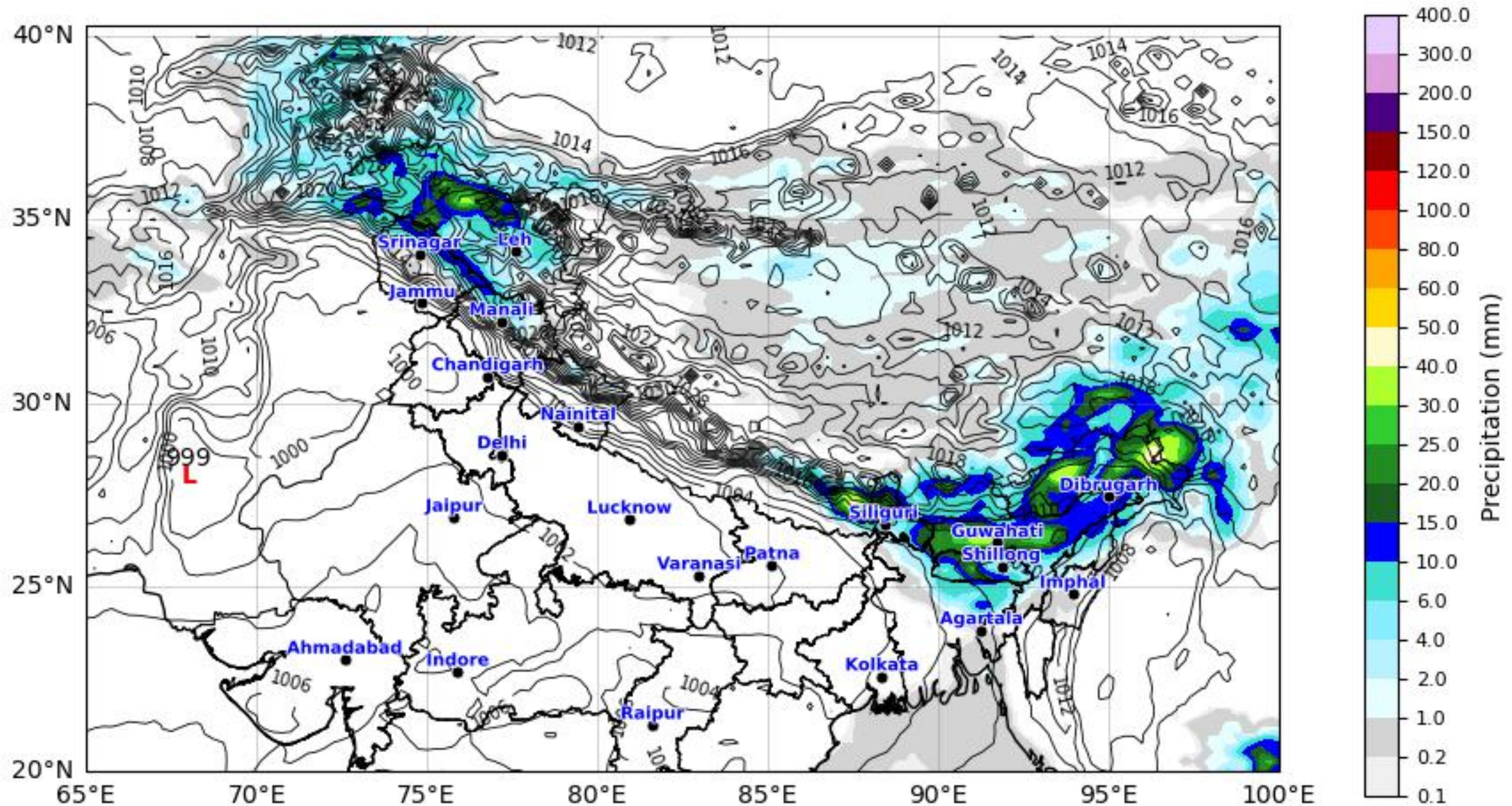
# Daily Precipitation Forecast 384 Hours North & Eastern Region



GFS run 08 Apr 2026 00Z valid for 24 Apr 2026 00Z

KOLA - North & East by gujaratweather.com - Data: NOMADS

KOLA: Kathiawar Ocean & Land Atmosphere - Experimental Weather Mapping Platform



Disclaimer: The images provided by gujaratweather.com are experimental and for informational purposes only. They are not official forecasts. We do not guarantee the accuracy, timeliness, or completeness of these images, which may contain errors due to data download scripts or software limitations. For reliable weather forecasts, Please refer to official agencies such as Indian Meteorological Department or NOMADS.  
The base map shown does not represent political boundaries.