



# Min Temperature Forecast (°C, 24 HR)

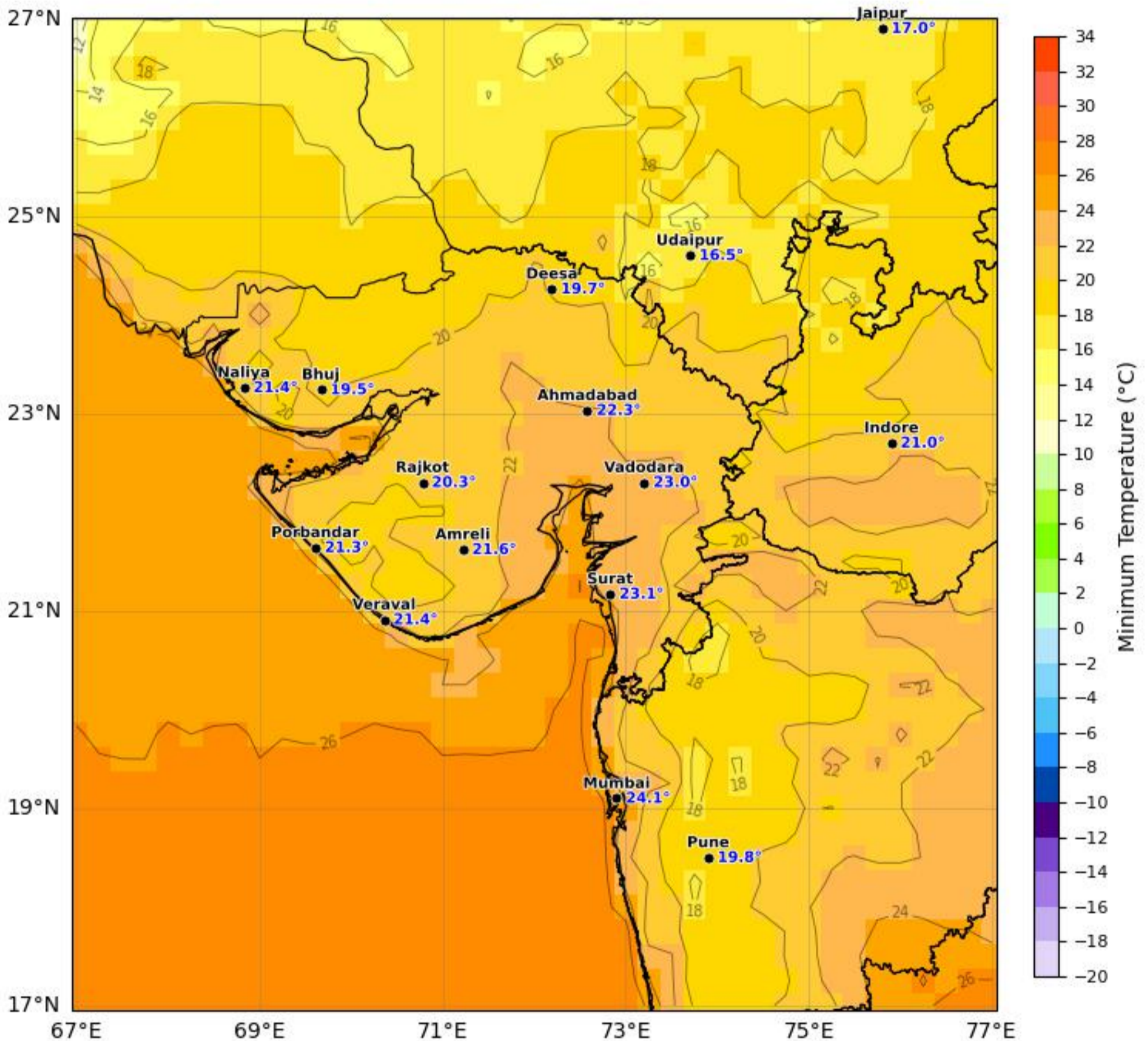
## Gujarat & Surrounding Region

ECMWF Run 04 Apr 2026 00Z valid for 05 Apr 2026 00Z

KOLA - West by gujaratweather.com - Data: ECMWF



KOLA: Kathiawar Ocean & Land Atmosphere - Experimental Weather Mapping Platform



Disclaimer: The images provided by gujaratweather.com are experimental and for informational purposes only. They are not official forecasts. We do not guarantee the accuracy, timeliness, or completeness of these images, which may contain errors due to data download scripts or software limitations. For reliable weather forecasts, Please refer to official agencies such as Indian Meteorological Department or ECMWF. The base map shown does not represent political boundaries.



# Min Temperature Forecast (°C, 48 HR)

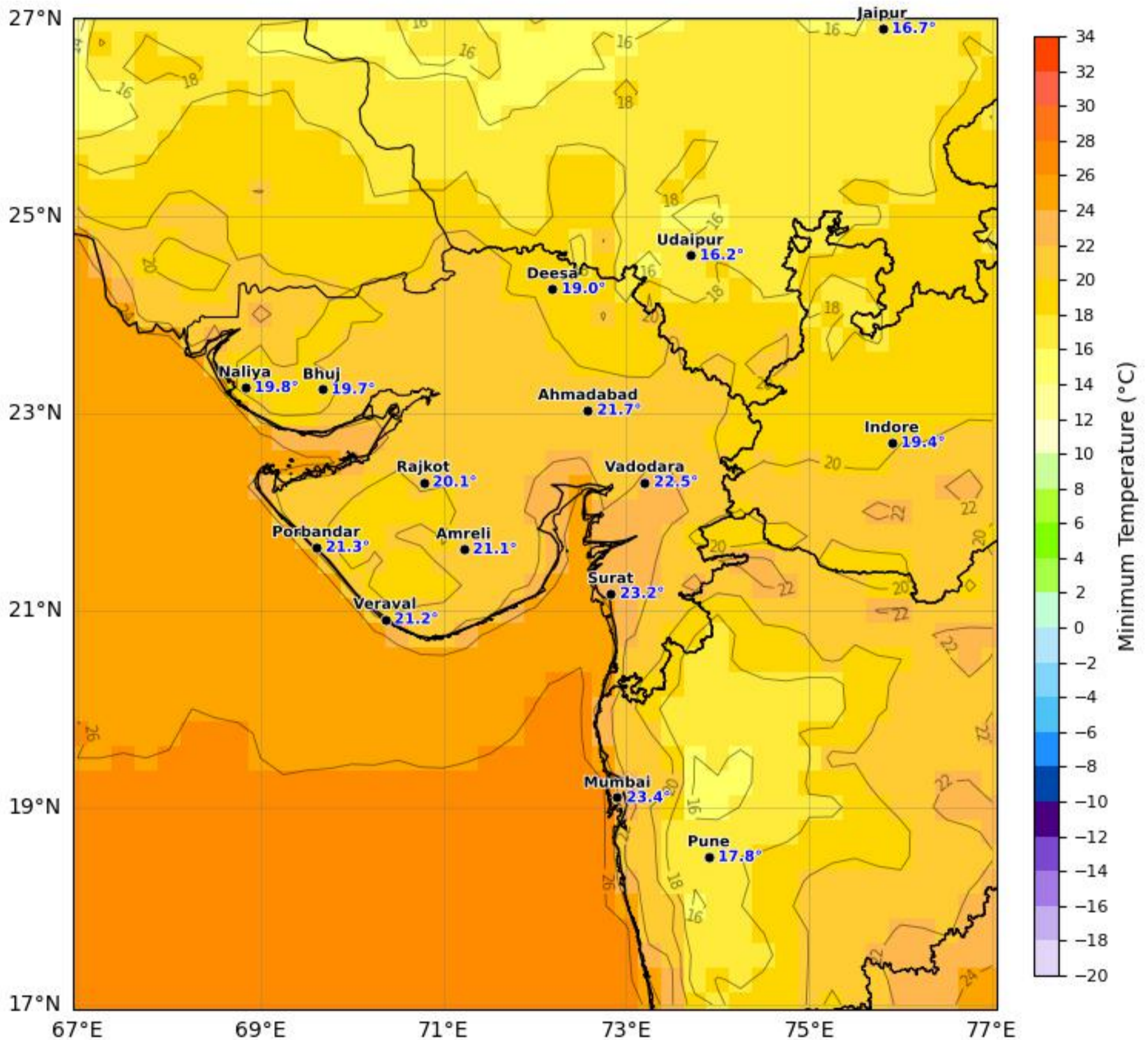
## Gujarat & Surrounding Region

ECMWF Run 04 Apr 2026 00Z valid for 06 Apr 2026 00Z

KOLA - West by gujaratweather.com - Data: ECMWF



KOLA: Kathiawar Ocean & Land Atmosphere - Experimental Weather Mapping Platform



Disclaimer: The images provided by gujaratweather.com are experimental and for informational purposes only. They are not official forecasts. We do not guarantee the accuracy, timeliness, or completeness of these images, which may contain errors due to data download scripts or software limitations. For reliable weather forecasts, Please refer to official agencies such as Indian Meteorological Department or ECMWF. The base map shown does not represent political boundaries.



# Min Temperature Forecast (°C, 72 HR)

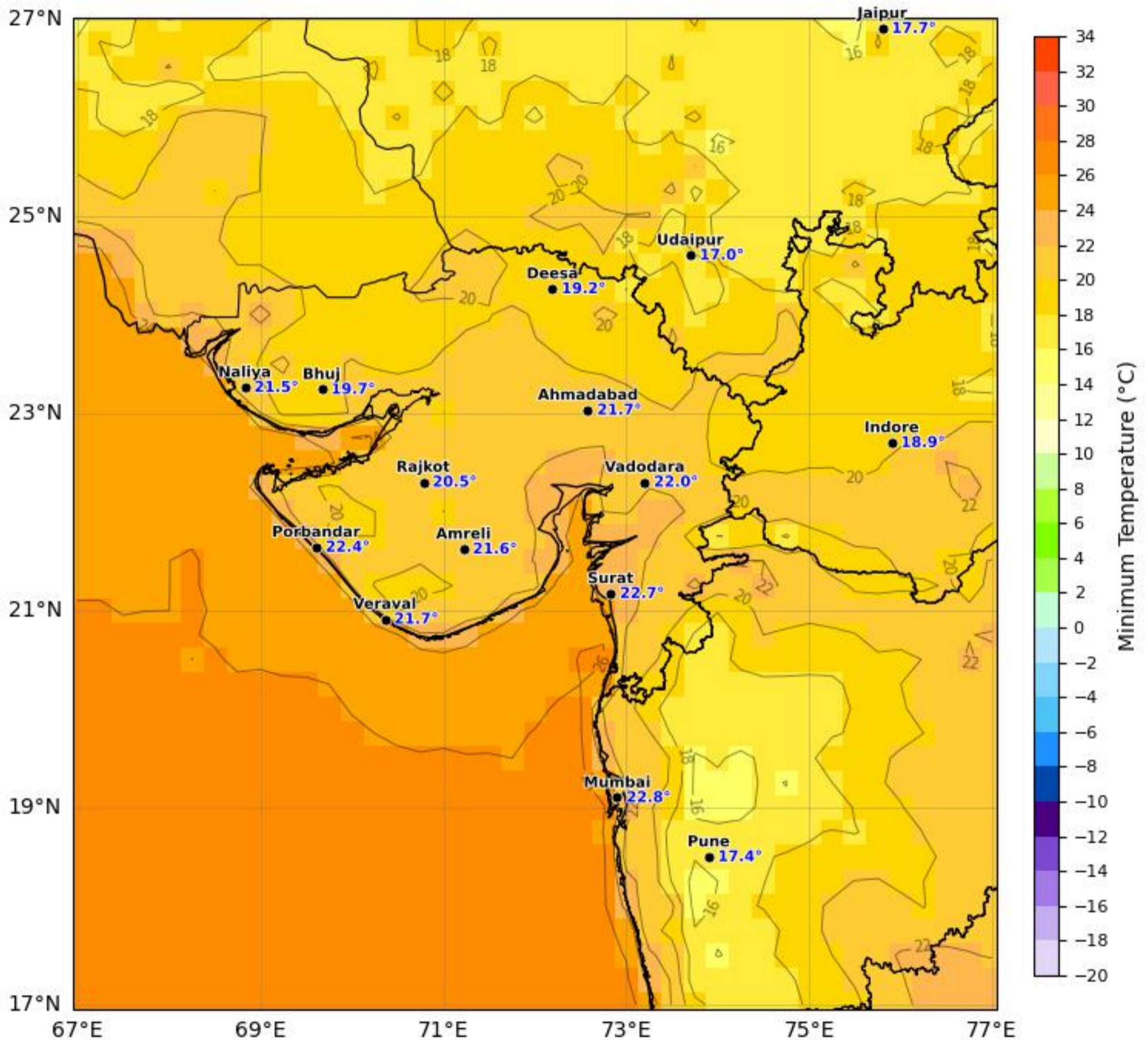
## Gujarat & Surrounding Region

ECMWF Run 04 Apr 2026 00Z valid for 07 Apr 2026 00Z

KOLA - West by gujaratweather.com - Data: ECMWF



KOLA: Kathiawar Ocean & Land Atmosphere - Experimental Weather Mapping Platform



Disclaimer: The images provided by gujaratweather.com are experimental and for informational purposes only. They are not official forecasts. We do not guarantee the accuracy, timeliness, or completeness of these images, which may contain errors due to data download scripts or software limitations. For reliable weather forecasts, Please refer to official agencies such as Indian Meteorological Department or ECMWF. The base map shown does not represent political boundaries.



# Min Temperature Forecast (°C, 96 HR)

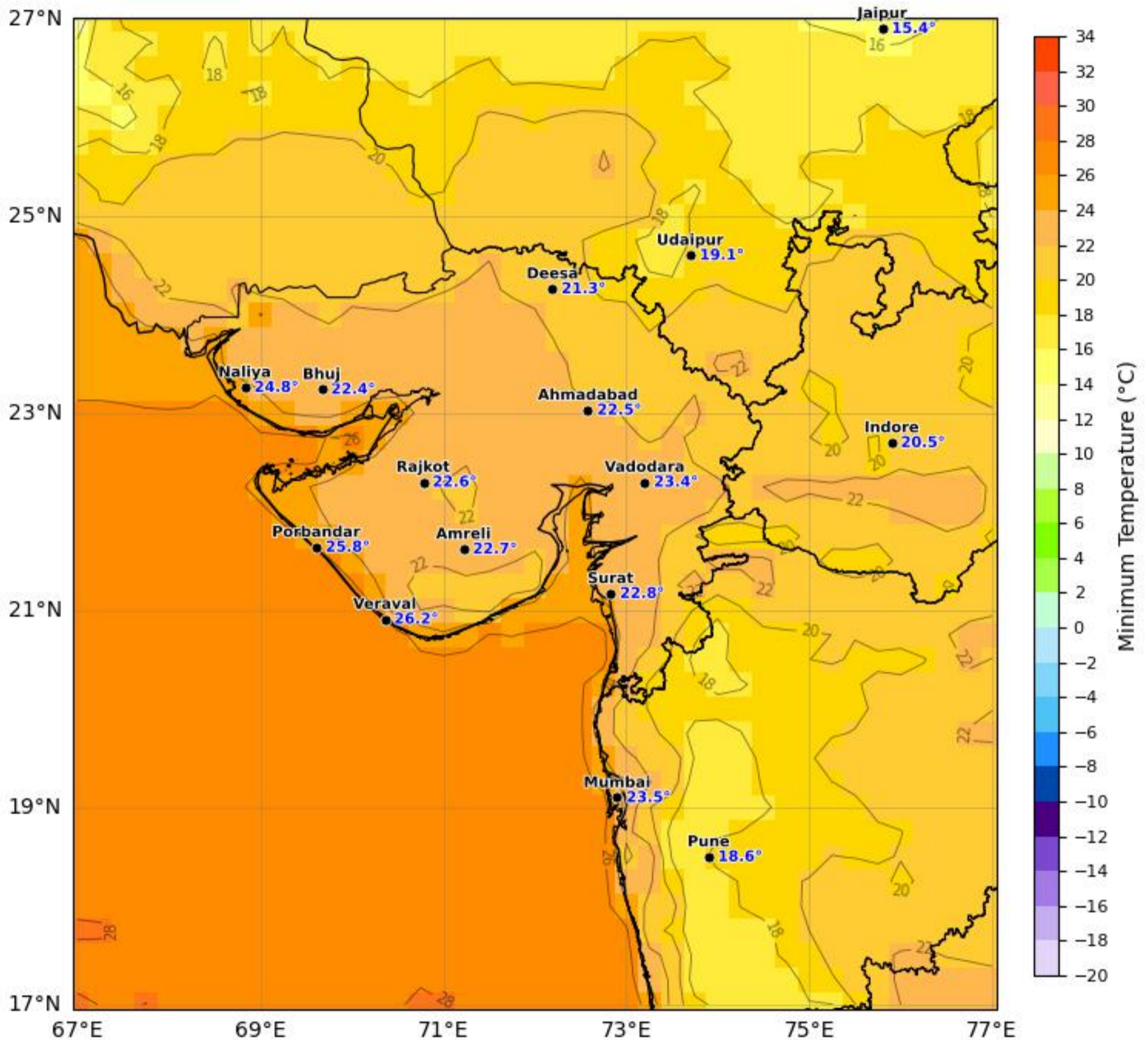
## Gujarat & Surrounding Region

ECMWF Run 04 Apr 2026 00Z valid for 08 Apr 2026 00Z

KOLA - West by gujaratweather.com - Data: ECMWF



KOLA: Kathiawar Ocean & Land Atmosphere - Experimental Weather Mapping Platform



Disclaimer: The images provided by gujaratweather.com are experimental and for informational purposes only. They are not official forecasts. We do not guarantee the accuracy, timeliness, or completeness of these images, which may contain errors due to data download scripts or software limitations. For reliable weather forecasts, Please refer to official agencies such as Indian Meteorological Department or ECMWF. The base map shown does not represent political boundaries.



# Min Temperature Forecast (°C, 120 HR)

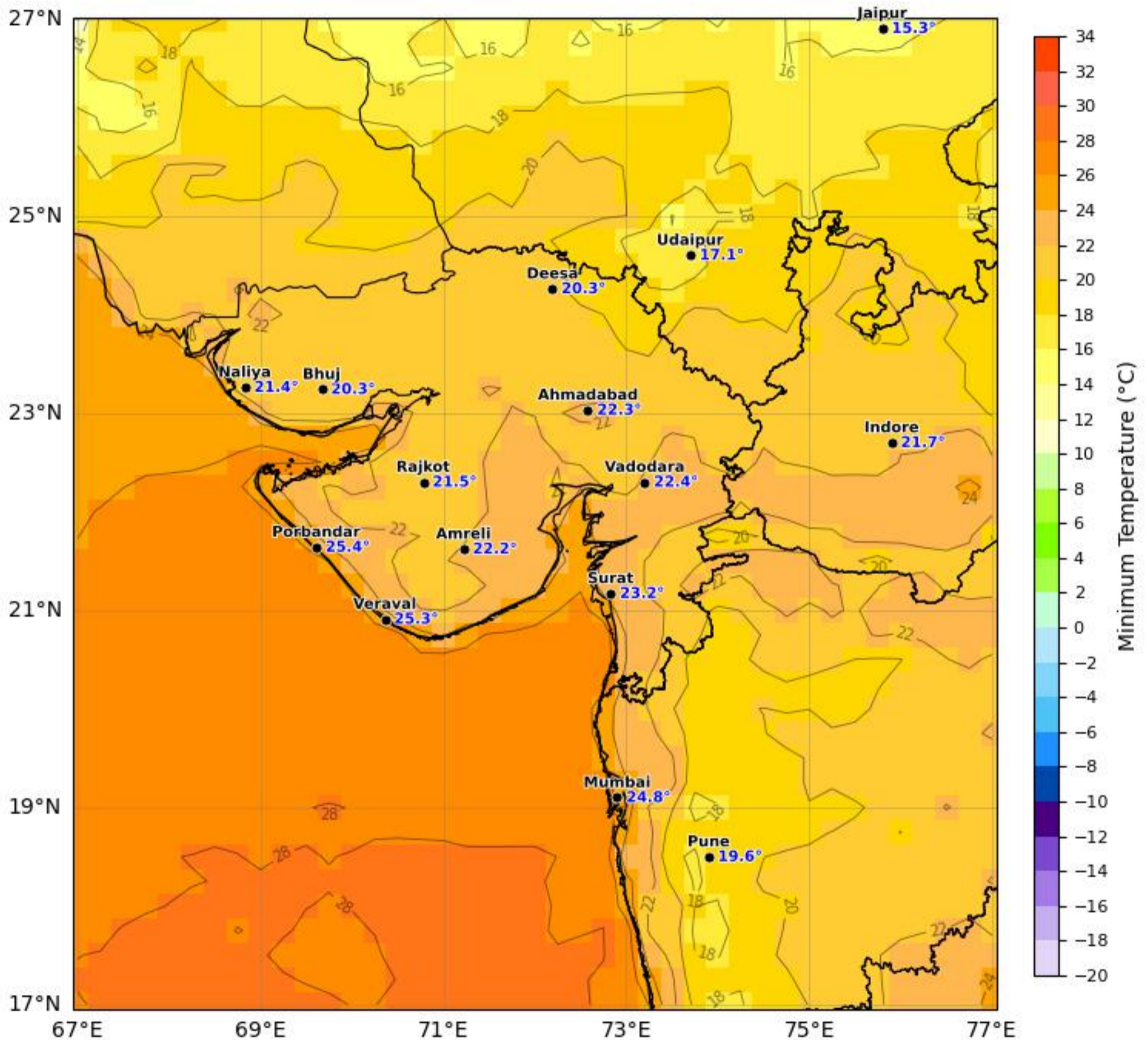
## Gujarat & Surrounding Region

ECMWF Run 04 Apr 2026 00Z valid for 09 Apr 2026 00Z

KOLA - West by gujaratweather.com - Data: ECMWF



KOLA: Kathiawar Ocean & Land Atmosphere - Experimental Weather Mapping Platform



Disclaimer: The images provided by gujaratweather.com are experimental and for informational purposes only. They are not official forecasts. We do not guarantee the accuracy, timeliness, or completeness of these images, which may contain errors due to data download scripts or software limitations. For reliable weather forecasts, Please refer to official agencies such as Indian Meteorological Department or ECMWF. The base map shown does not represent political boundaries.



# Min Temperature Forecast (°C, 144 HR)

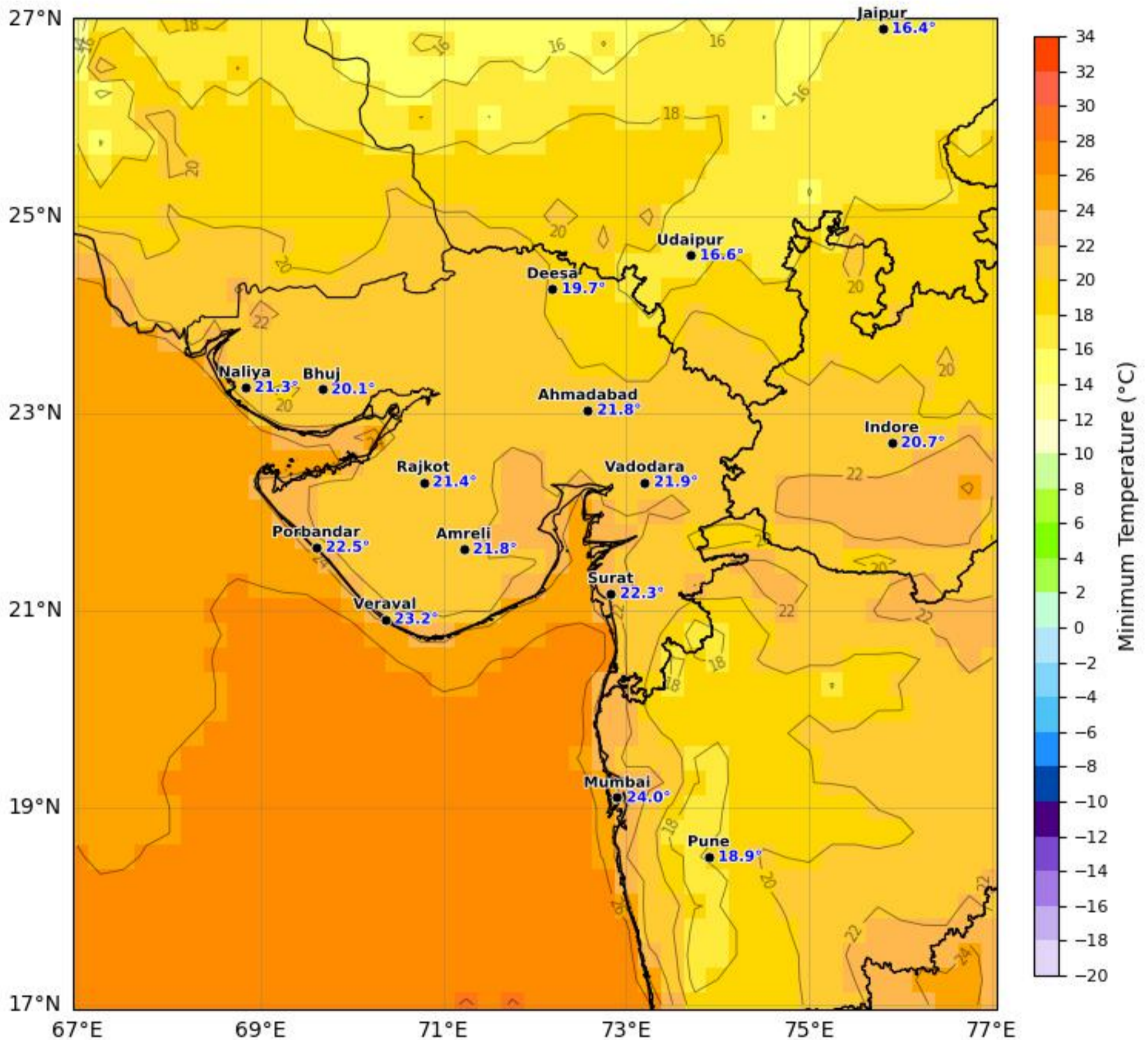
## Gujarat & Surrounding Region

ECMWF Run 04 Apr 2026 00Z valid for 10 Apr 2026 00Z

KOLA - West by gujaratweather.com - Data: ECMWF



KOLA: Kathiawar Ocean & Land Atmosphere - Experimental Weather Mapping Platform



Disclaimer: The images provided by gujaratweather.com are experimental and for informational purposes only. They are not official forecasts. We do not guarantee the accuracy, timeliness, or completeness of these images, which may contain errors due to data download scripts or software limitations. For reliable weather forecasts, Please refer to official agencies such as Indian Meteorological Department or ECMWF. The base map shown does not represent political boundaries.



# Min Temperature Forecast (°C, 168 HR)

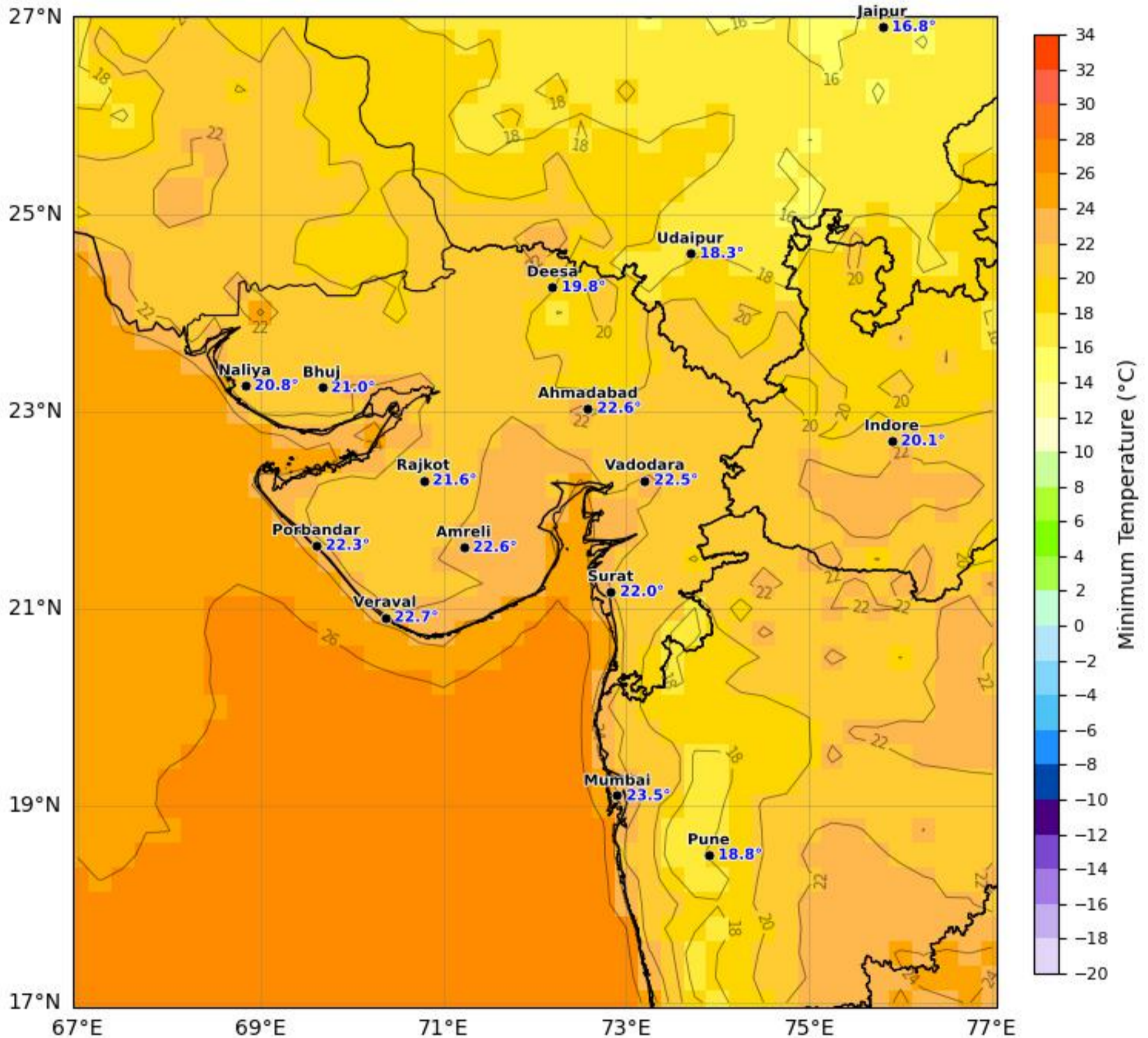
## Gujarat & Surrounding Region

ECMWF Run 04 Apr 2026 00Z valid for 11 Apr 2026 00Z

KOLA - West by gujaratweather.com - Data: ECMWF



KOLA: Kathiawar Ocean & Land Atmosphere - Experimental Weather Mapping Platform



Disclaimer: The images provided by gujaratweather.com are experimental and for informational purposes only. They are not official forecasts. We do not guarantee the accuracy, timeliness, or completeness of these images, which may contain errors due to data download scripts or software limitations. For reliable weather forecasts, Please refer to official agencies such as Indian Meteorological Department or ECMWF. The base map shown does not represent political boundaries.



# Min Temperature Forecast (°C, 192 HR)

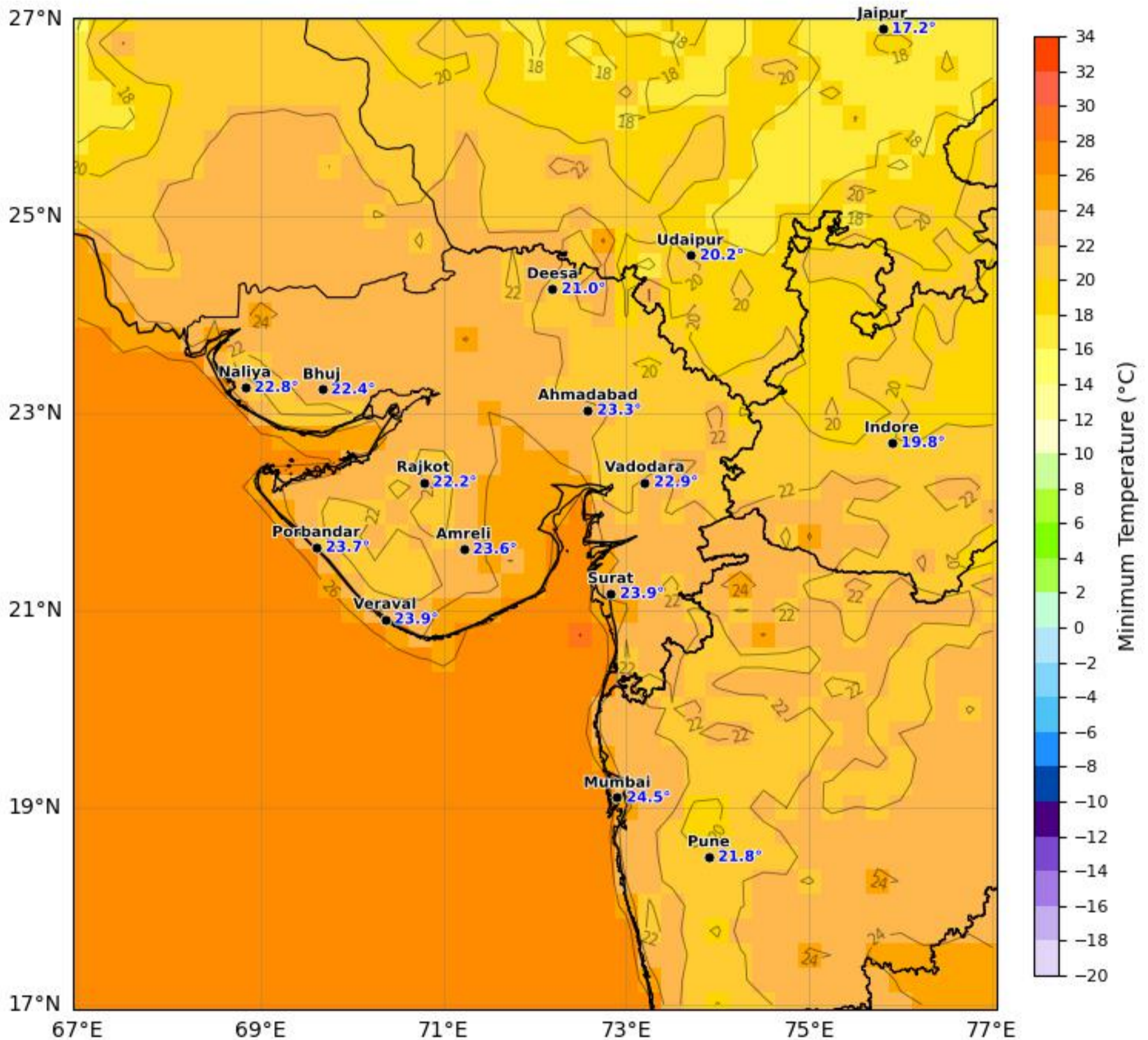
## Gujarat & Surrounding Region

ECMWF Run 04 Apr 2026 00Z valid for 12 Apr 2026 00Z

KOLA - West by gujaratweather.com - Data: ECMWF



KOLA: Kathiawar Ocean & Land Atmosphere - Experimental Weather Mapping Platform



Disclaimer: The images provided by gujaratweather.com are experimental and for informational purposes only. They are not official forecasts. We do not guarantee the accuracy, timeliness, or completeness of these images, which may contain errors due to data download scripts or software limitations. For reliable weather forecasts, Please refer to official agencies such as Indian Meteorological Department or ECMWF. The base map shown does not represent political boundaries.



# Min Temperature Forecast (°C, 216 HR)

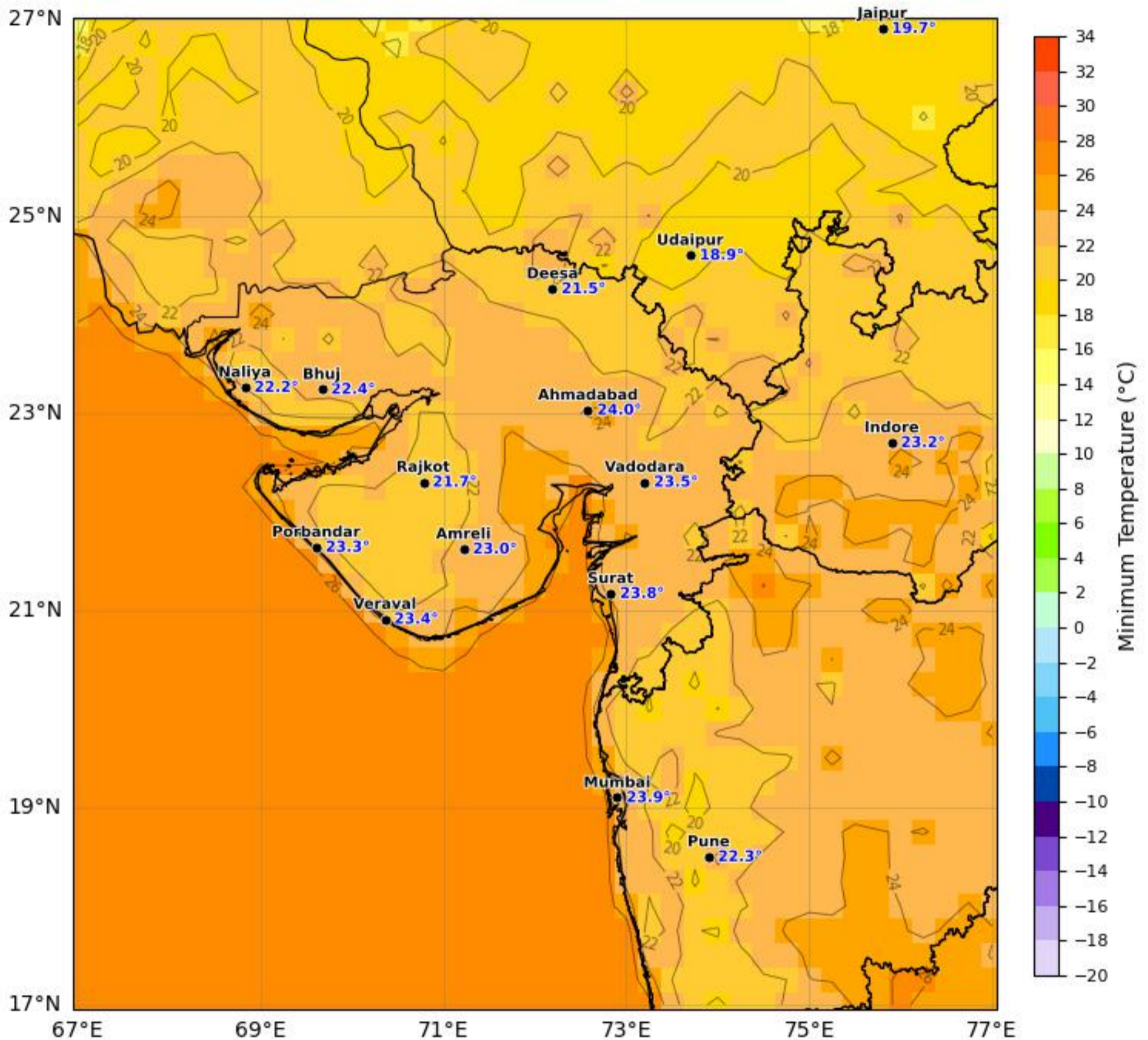
## Gujarat & Surrounding Region

ECMWF Run 04 Apr 2026 00Z valid for 13 Apr 2026 00Z

KOLA - West by gujaratweather.com - Data: ECMWF



KOLA: Kathiawar Ocean & Land Atmosphere - Experimental Weather Mapping Platform



Disclaimer: The images provided by gujaratweather.com are experimental and for informational purposes only. They are not official forecasts. We do not guarantee the accuracy, timeliness, or completeness of these images, which may contain errors due to data download scripts or software limitations. For reliable weather forecasts, Please refer to official agencies such as Indian Meteorological Department or ECMWF. The base map shown does not represent political boundaries.



# Min Temperature Forecast (°C, 240 HR)

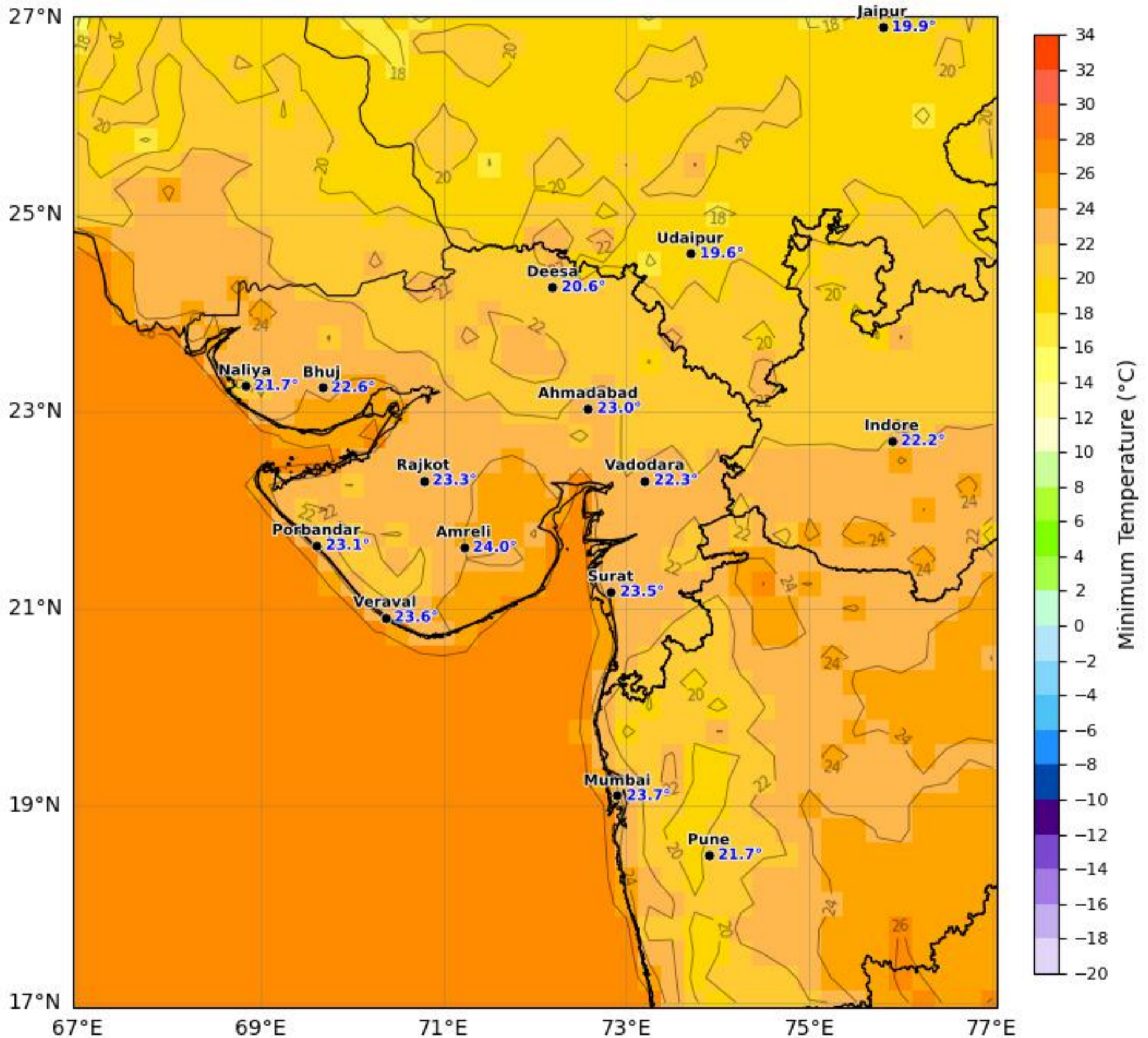
## Gujarat & Surrounding Region

ECMWF Run 04 Apr 2026 00Z valid for 14 Apr 2026 00Z

KOLA - West by gujaratweather.com - Data: ECMWF



KOLA: Kathiawar Ocean & Land Atmosphere - Experimental Weather Mapping Platform



Disclaimer: The images provided by gujaratweather.com are experimental and for informational purposes only. They are not official forecasts. We do not guarantee the accuracy, timeliness, or completeness of these images, which may contain errors due to data download scripts or software limitations. For reliable weather forecasts, Please refer to official agencies such as Indian Meteorological Department or ECMWF. The base map shown does not represent political boundaries.



# Min Temperature Forecast (°C, 264 HR)

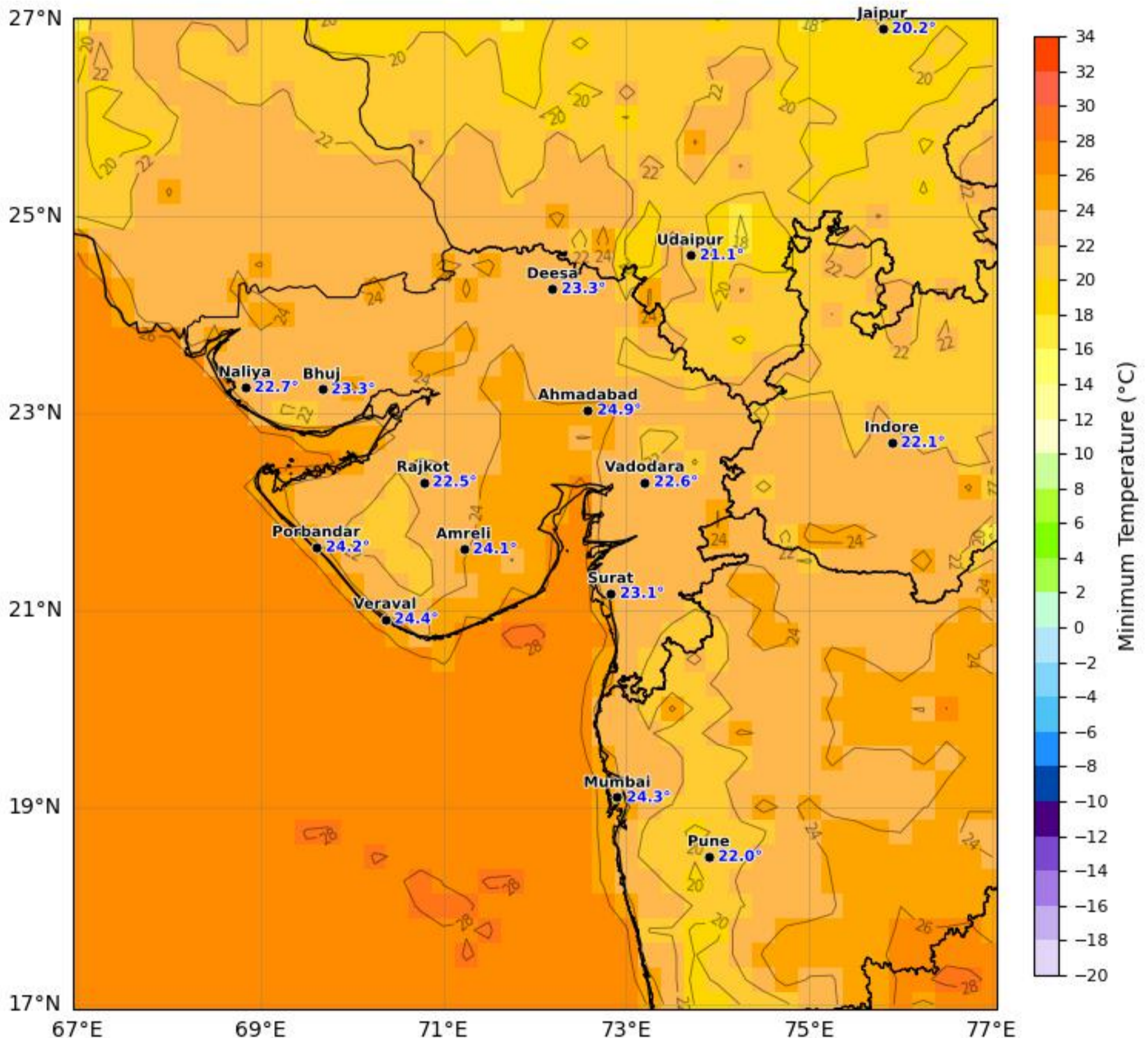
## Gujarat & Surrounding Region

ECMWF Run 04 Apr 2026 00Z valid for 15 Apr 2026 00Z

KOLA - West by gujaratweather.com - Data: ECMWF



KOLA: Kathiawar Ocean & Land Atmosphere - Experimental Weather Mapping Platform



Disclaimer: The images provided by gujaratweather.com are experimental and for informational purposes only. They are not official forecasts. We do not guarantee the accuracy, timeliness, or completeness of these images, which may contain errors due to data download scripts or software limitations. For reliable weather forecasts, Please refer to official agencies such as Indian Meteorological Department or ECMWF. The base map shown does not represent political boundaries.



# Min Temperature Forecast (°C, 288 HR)

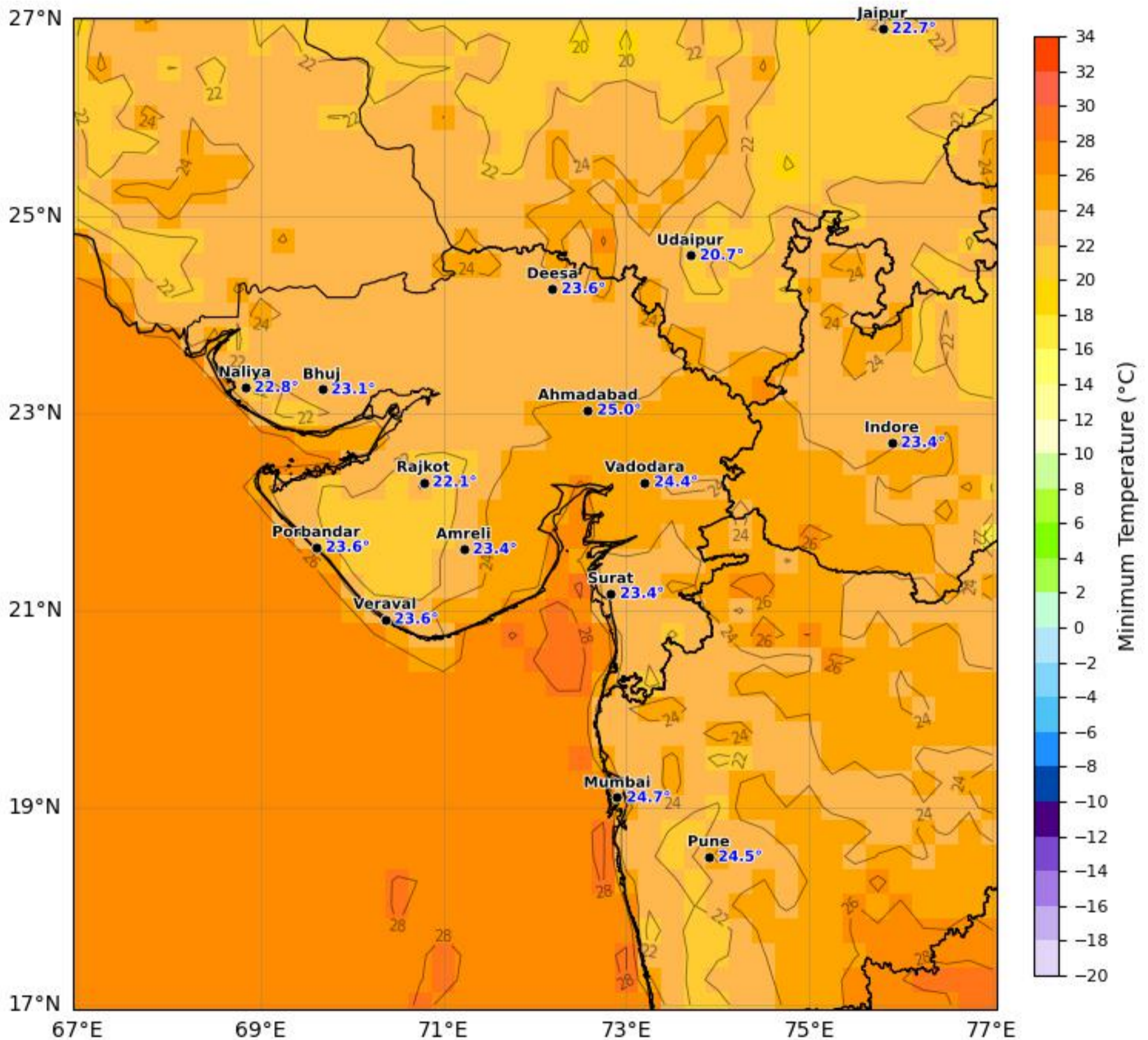
## Gujarat & Surrounding Region

ECMWF Run 04 Apr 2026 00Z valid for 16 Apr 2026 00Z

KOLA - West by gujaratweather.com - Data: ECMWF



KOLA: Kathiawar Ocean & Land Atmosphere - Experimental Weather Mapping Platform



Disclaimer: The images provided by gujaratweather.com are experimental and for informational purposes only. They are not official forecasts. We do not guarantee the accuracy, timeliness, or completeness of these images, which may contain errors due to data download scripts or software limitations. For reliable weather forecasts, Please refer to official agencies such as Indian Meteorological Department or ECMWF. The base map shown does not represent political boundaries.



# Min Temperature Forecast (°C, 312 HR)

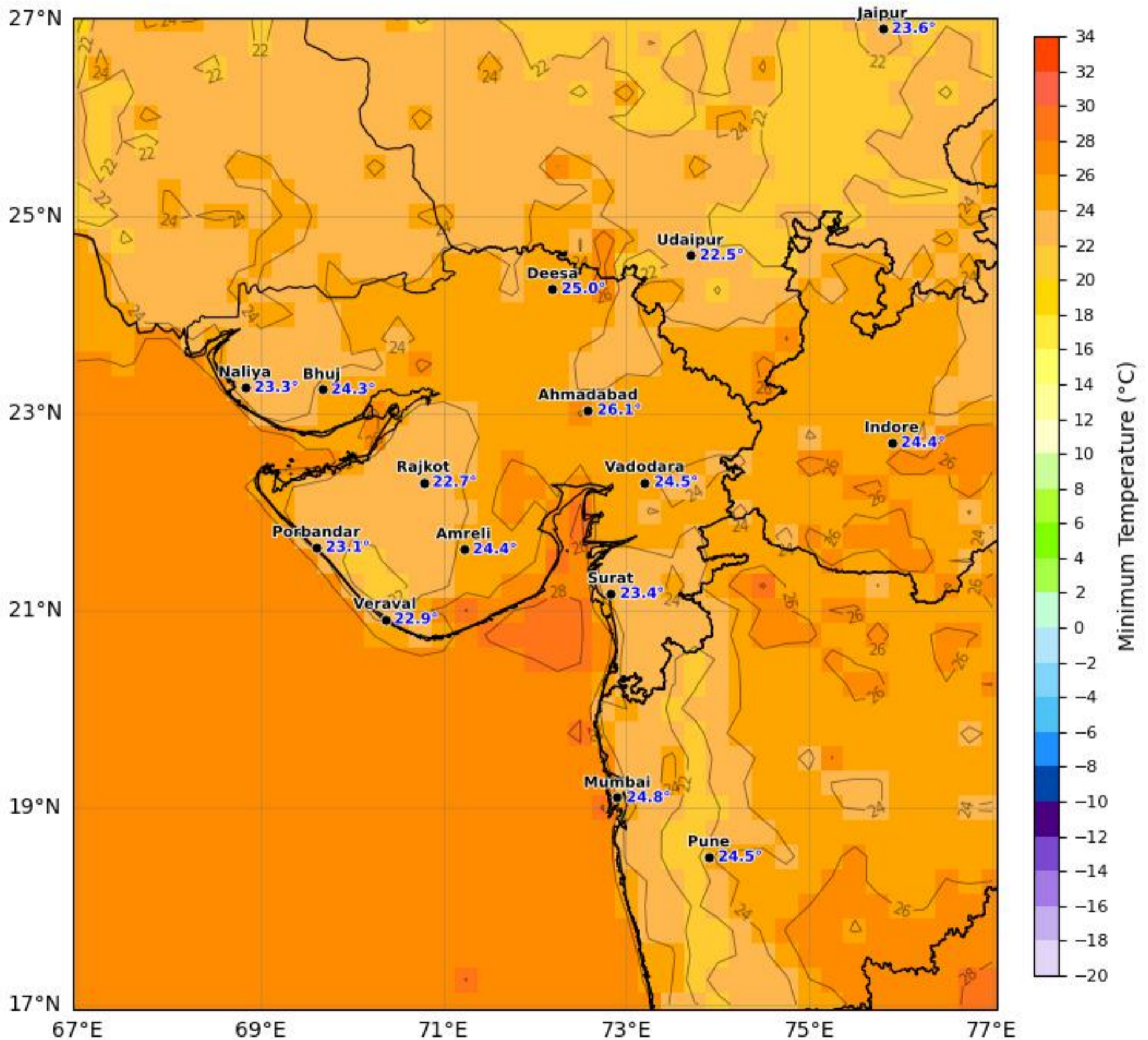
## Gujarat & Surrounding Region

ECMWF Run 04 Apr 2026 00Z valid for 17 Apr 2026 00Z

KOLA - West by gujaratweather.com - Data: ECMWF



KOLA: Kathiawar Ocean & Land Atmosphere - Experimental Weather Mapping Platform



Disclaimer: The images provided by gujaratweather.com are experimental and for informational purposes only. They are not official forecasts. We do not guarantee the accuracy, timeliness, or completeness of these images, which may contain errors due to data download scripts or software limitations. For reliable weather forecasts, Please refer to official agencies such as Indian Meteorological Department or ECMWF. The base map shown does not represent political boundaries.



# Min Temperature Forecast (°C, 336 HR)

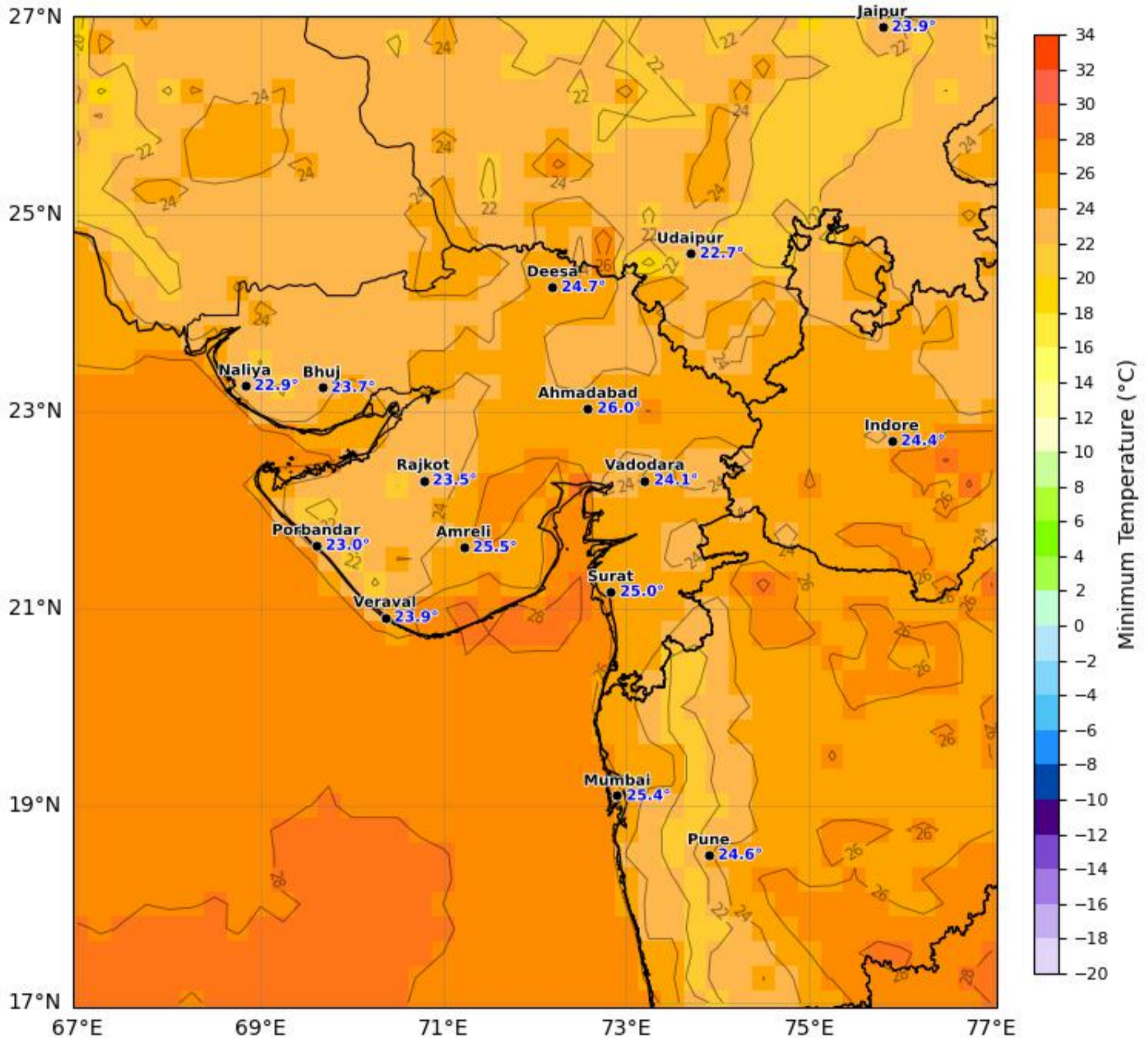
## Gujarat & Surrounding Region

ECMWF Run 04 Apr 2026 00Z valid for 18 Apr 2026 00Z

KOLA - West by gujaratweather.com - Data: ECMWF



KOLA: Kathiawar Ocean & Land Atmosphere - Experimental Weather Mapping Platform



Disclaimer: The images provided by gujaratweather.com are experimental and for informational purposes only. They are not official forecasts. We do not guarantee the accuracy, timeliness, or completeness of these images, which may contain errors due to data download scripts or software limitations. For reliable weather forecasts, Please refer to official agencies such as Indian Meteorological Department or ECMWF. The base map shown does not represent political boundaries.



# Min Temperature Forecast (°C, 360 HR)

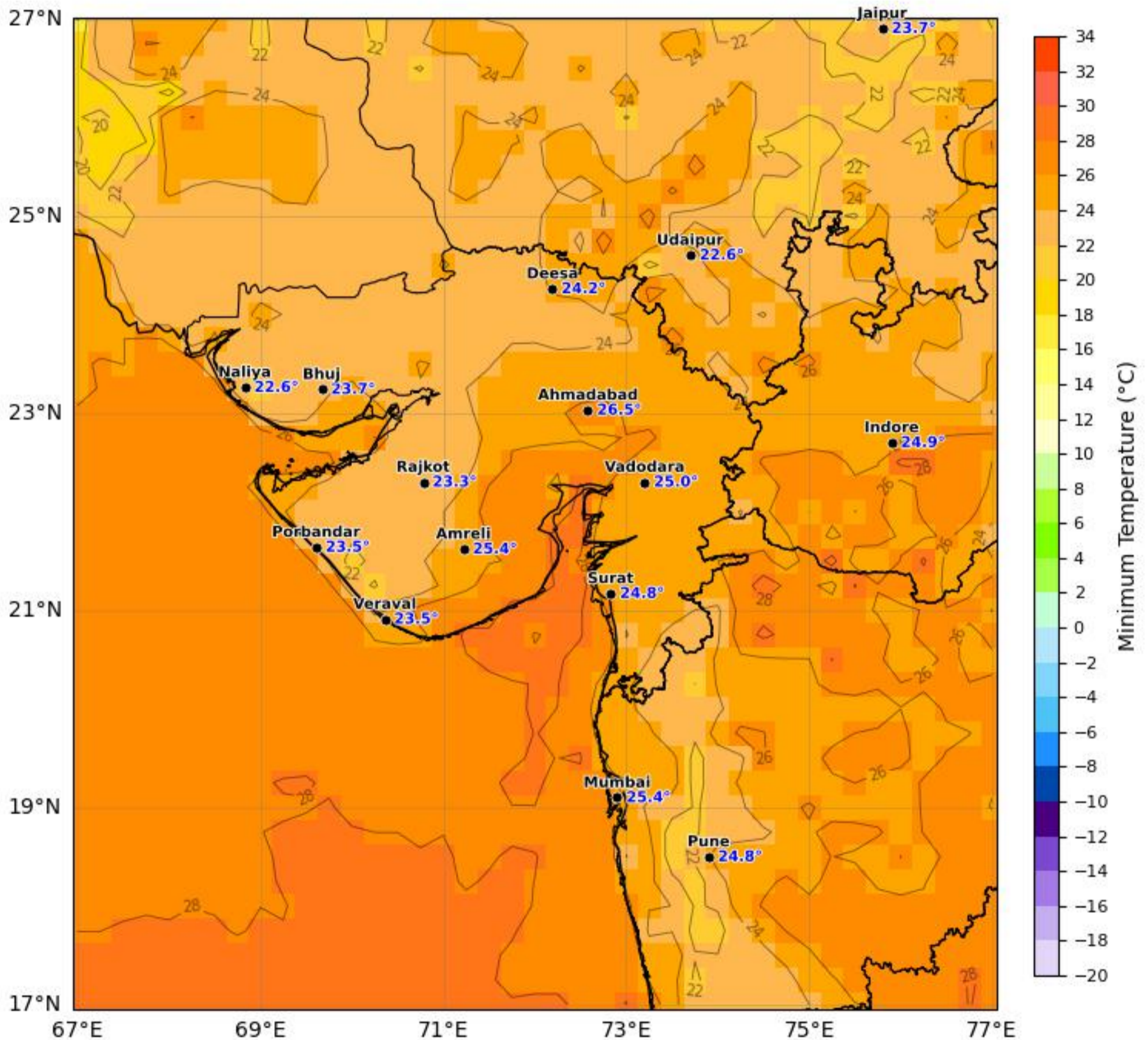
## Gujarat & Surrounding Region

ECMWF Run 04 Apr 2026 00Z valid for 19 Apr 2026 00Z

KOLA - West by gujaratweather.com - Data: ECMWF



KOLA: Kathiawar Ocean & Land Atmosphere - Experimental Weather Mapping Platform



Disclaimer: The images provided by gujaratweather.com are experimental and for informational purposes only. They are not official forecasts. We do not guarantee the accuracy, timeliness, or completeness of these images, which may contain errors due to data download scripts or software limitations. For reliable weather forecasts, Please refer to official agencies such as Indian Meteorological Department or ECMWF. The base map shown does not represent political boundaries.