

Monday 06 September 2021

MID-DAY

Time of Issue: 1315 hours IST

## ALL INDIA WEATHER SUMMARY AND FORECAST BULLETIN

### Significant Weather Features

- ◆ A Low Pressure Area lies over Northwest & adjoining Westcentral Bay of Bengal off south Odisha-north Andhra Pradesh coasts with its associated cyclonic circulation extends upto middle tropospheric levels. The Low Pressure Area and its remnant is very likely to move West-north-westwards during next 4-5 days.
- ◆ The monsoon trough lies south of its normal position. It is very likely to be south of its normal position during next 4-5 days.
- ◆ A shear zone runs roughly along Latitude 18°N in lower & middle tropospheric levels. It is very likely to persist over south Peninsular India during next 4-5 days.
- ◆ Forecast and Warnings:
  - i) Fairly widespread to widespread rainfall with isolated heavy to very heavy falls very likely over Odisha, Coastal Andhra Pradesh, Telangana, Karnataka, Vidarbha and Chhattisgarh on 06th-07th September and Marathwada, Madhya Maharashtra, Konkan, Gujarat during 06th-10th September. Isolated extremely heavy falls are also likely over Coastal Andhra Pradesh on 06th; over Telangana on 06th & 7th; over Madhya Maharashtra on 07th; over north Konkan during 07th-08th, Gujarat state on 08th-9th September.
  - ii) Rainfall activity is very likely to increase with scattered to fairly widespread rainfall over most parts of northwest India with isolated heavy falls over Himachal Pradesh, Uttarakhand, Punjab, Haryana, Jammu region and East Rajasthan during 07th to 10th September, 2021. Isolated very heavy falls also likely over Uttarakhand during 08th-10th and over East Rajasthan on 10th September.

### Main Weather Observations

- ◆ **Rainfall/Thundershowers observed** (from 0830 hours IST of yesterday to 0830 hours IST of today): **at most places** over Vidarbha, Sub-Himalayan West Bengal & Sikkim, Madhya Maharashtra, Marathwada, Konkan & Goa, Coastal Andhra Pradesh & Yanam, Telangana, Coastal & North Interior Karnataka, Kerala & Mahe and Lakshadweep; **at many places** over West Madhya Pradesh, Chhattisgarh, Gangetic West Bengal, Odisha, Andaman & Nicobar Islands, Rayalaseema and South Interior Karnataka; **at a few places** over East Rajasthan, Bihar, Arunachal Pradesh, Assam & Meghalaya, Nagaland, Manipur, Mizoram & Tripura, Saurashtra & Kutch and Tamilnadu, Puducherry & Karaikal and **at isolated places** over Jammu & Kashmir, Ladakh, Gilgit-Baltistan & Muzaffarabad, Himachal Pradesh, Uttarakhand, Punjab, Haryana & Chandigarh & Delhi, Uttar Pradesh, West Rajasthan, Madhya Pradesh, Vidarbha and Jharkhand.
- ◆ **Heavy rainfall observed** (from 0830 hours IST of yesterday to 0830 hours IST of today): **Heavy to very heavy rainfall** at isolated places over West Madhya Pradesh and Coastal Andhra Pradesh and **Heavy rainfall** at isolated places over Uttarakhand, Kerala & Mahe, Gujarat Region, East Rajasthan, Vidarbha, Telangana, Odisha, Konkan & Goa, Marathwada, Tripura, Tamilnadu, Puducherry & Karaikal and East Uttar Pradesh.
- ◆ **Rainfall Amount** recorded (from 0830 hours IST of yesterday to 0830 hours IST of today) (7 cm or more): **Coastal Andhra Pradesh & Yanam:** Vizianagaram-18; Srikakulam-13, Vishakhapatnam-7; **West Madhya Pradesh:** Khargone-12; Sehore-10; **Uttarakhand:** Chamoli-9; **East Rajasthan:** Rajsamand-8; **Kerala:** Vaikom, **Gujarat Region:** Surat, **Tamilnadu:** Ariyalur, Coimbatore, **East Uttar Pradesh:** Sitapur, **East Madhya Pradesh:** Sagar, **Andaman & Nicobar Islands:** Maya Bandar, Vishakhapatnam-7 each; **Telangana:** Medak, Sangareddy-8 each, Kothagudem-7; **Vidarbha:** Chandrapur-7; **Odisha:** Koraput-8; Gajapati, Puri-7 each; **Konkan & Goa:** Sindhudurg-7; **Marathwada:** Beed-8; **Tripura:** Sonamura-8.
- ◆ **Thunderstorm** observed (from 0830 hours IST of yesterday to 0830 hours IST of today): at isolated places over East Madhya Pradesh, Haryana, Chandigarh & Delhi, Gangetic West Bengal, Chhattisgarh, Assam & Meghalaya, Tripura, Telangana, Coastal Andhra Pradesh & Yanam, North Interior Karnataka, Odisha, Madhya Pradesh, Vidarbha and Tamilnadu, Puducherry & Karaikal.
- ◆ **Maximum Temperature Departures as on 05-09-2021:** Maximum temperatures were **appreciably above normal (3.1°C to 5.0°C)** at a few places over Jammu & Kashmir, Ladakh, Gilgit-Baltistan & Muzaffarabad, Gangetic West Bengal, Odisha and Assam & Meghalaya; at isolated places over East Madhya Pradesh and East Uttar Pradesh; **above normal (1.6°C to 3.0°C)** at most places over Sub-Himalayan West Bengal & Sikkim and Uttarakhand; at many places over Vidarbha, Chhattisgarh, Jharkhand, Bihar, Arunachal Pradesh and Nagaland, Manipur, Mizoram & Tripura; at isolated places over Rajasthan, West Uttar Pradesh and West Madhya Pradesh. They were **appreciably below normal (-3.1°C to -5.0°C)** at a few places over Rayalaseema; **below normal (-1.6°C to -3.0°C)** at many places over Kerala & Mahe; at a few places over Telangana, Saurashtra & Kutch, Coastal Andhra Pradesh & Yanam, Karnataka and Tamil Nadu, Puducherry & Karaikal; at isolated places over Haryana, Chandigarh & Delhi and near normal over rest parts of the country. Yesterday, the **highest maximum temperature of 39.8°C** was reported at **Jaisalmer (West Rajasthan)**.
- ◆ **Minimum Temperature Departures as on 06-09-2021:** Minimum temperatures are **appreciably above normal (3.1°C to 5.0°C)** at a few places over Sub-Himalayan West Bengal & Sikkim, Haryana, Chandigarh & Delhi, West Rajasthan and East Uttar Pradesh; **above normal (1.6°C to 3.0°C)** at most places over Punjab, Himachal Pradesh and Uttarakhand; at many places over East Rajasthan, West Uttar Pradesh and Jharkhand; at a few places over Jammu & Kashmir, Ladakh, Gilgit-Baltistan & Muzaffarabad, Gujarat Region, Madhya Pradesh, Bihar, Gangetic West Bengal, Arunachal Pradesh and Assam & Meghalaya and at isolated places over Saurashtra & Kutch and Lakshadweep. They are **below normal (-1.6°C to -3.0°C)** at a few places over Rayalaseema and at isolated places over Tamil Nadu, Puducherry & Karaikal and **near normal** over rest parts of the country. Today, the lowest **minimum temperature of 18.6°C** is reported at **Khargone (West Madhya Pradesh)** over the plains of the country.

\* Red color warning does not mean "Red Alert" Red color warning means "Take Action".

Forecast and Warning for any day is valid from 0830 hours IST of day till 0830 hours IST of next day

For more details kindly visit [www.imd.gov.in](http://www.imd.gov.in) or contact : +91 11 24631913, 24643965, 24629798

(Copies to the Media: page 4875)

### Meteorological Analysis (Based on 0830 hours IST)

- ◆ Under the influence of cyclonic circulation over North & adjoining Eastcentral Bay of Bengal, a Low Pressure Area has formed over Northwest & adjoining Westcentral Bay of Bengal off south Odisha-north Andhra Pradesh coasts. The associated cyclonic circulation extends upto 7.6 km above mean sea level tilting southwestwards with height. It is likely to move west-northwestwards during next 2-3 days.
- ◆ The monsoon trough at mean sea level now passes through Bikaner, Jaipur, Guna, Seoni, Gondia, Gopalpur, centre of Low Pressure Area over Northwest & adjoining Westcentral Bay of Bengal off south Odisha-north Andhra Pradesh coasts and thence southeastwards to Eastcentral Bay of Bengal.
- ◆ The shear zone now runs roughly along Latitude 18°N between 3.1 km & 7.6 km above mean sea level, tilting southwards with height across the above cyclonic circulation associated with Low Pressure Area over Northwest & adjoining Westcentral Bay of Bengal off south Odisha-north Andhra Pradesh coasts.
- ◆ The cyclonic circulation over northwest Rajasthan & adjoining Punjab extending upto 1.5 km above mean sea level persists.
- ◆ The cyclonic circulation over Kutch & neighbourhood now lies over Northeast Arabian Sea off Kutch coast between 1.5 km & 3.1 km above mean sea level.
- ◆ The cyclonic circulation over Marathwada & neighbourhood at 4.5 km above mean sea level has become less marked.

### Weather Forecast for next 5 days \* upto 0830 hours IST of 11th September, 2021

- ◆ Meteorological sub-division wise detailed 5 days precipitation forecast is given in Table-1.
- ◆ No significant change in maximum temperatures over most parts of the country during next 5 days.

### Weather Outlook for subsequent 2 days from 11th September, 2021 to 13th September, 2021

- ◆ Fairly widespread to widespread rainfall with isolated heavy falls likely over most parts of the country except over West Rajasthan, Saurashtra & Kutch, Madhya Maharashtra and Tamilnadu & Kerala where isolated to scattered rainfall is likely.

## Weather Warning during next 5 days \*

**06 September (Day 1):** ♦ **Heavy to very heavy rainfall with extremely heavy falls** very likely at isolated places over Coastal Andhra Pradesh & Yanam and Telangana; **Heavy to very heavy rainfall** at Chhattisgarh, Odisha, Konkan & Goa, Madhya Maharashtra, Marathwada, Coastal & North Interior Karnataka; **heavy rainfall** at isolated places over Uttarakhand, West Madhya Pradesh, Vidarbha, Gangetic West Bengal, Assam & Meghalaya, Nagaland, Manipur, Mizoram & Tripura, Gujarat Region, Rayalseema, South Interior Karnataka and Kerala & Mahe.

♦ **Thunderstorm accompanied with lightning & gusty winds (30-40 kmph)** very likely at isolated places over Gangetic West Bengal and **with lightning** at isolated places over West Madhya Pradesh, Vidarbha, Chhattisgarh, Jharkhand, Arunachal Pradesh, Assam & Meghalaya, Nagaland, Manipur, Mizoram & Tripura, Coastal Andhra Pradesh & Yanam, Telangana, Rayalseema and Tamilnadu, Puducherry & Karaikal.

♦ **Strong wind** (speed 40-50 kmph to gusting 60 kmph) very likely over Southwest & Westcentral Arabian Sea. **Squally weather** (wind speed 40-50 kmph to gusting 60 kmph) very likely over West Bay of Bengal; along & off north Andhra Pradesh & West Bengal coasts; off Odisha coast and along & off south Maharashtra-Goa-Karnataka-Kerala coasts. Fisherman are advised not to venture into these areas.

**07 September (Day 2):** ♦ **Heavy to very heavy rainfall** at a few places **with extremely heavy falls** very likely at isolated places over Konkan & Goa; **Heavy to very heavy rainfall with extremely heavy falls** at isolated places over Madhya Maharashtra and Telangana; **Heavy to very heavy rainfall** at Vidarbha, Gujarat Region, Marathwada, Coastal & North Interior Karnataka; **heavy rainfall** at isolated places over Himachal Pradesh, Uttarakhand, Punjab, East Rajasthan, Madhya Pradesh, Chhattisgarh, West Bengal & Sikkim, Odisha, Assam & Meghalaya, Nagaland, Manipur, Mizoram & Tripura, Saurashtra & Kutch, Coastal Andhra Pradesh & Yanam, South Interior Karnataka and Kerala & Mahe.

♦ **Thunderstorm accompanied with lightning & gusty winds (30-40 kmph)** very likely at isolated places over Gangetic West Bengal and **with lightning** at isolated places over West Madhya Pradesh, Vidarbha, Chhattisgarh, Jharkhand, Assam & Meghalaya, Nagaland, Manipur, Mizoram & Tripura, Coastal Andhra Pradesh & Yanam, Telangana and Rayalseema.

♦ **Strong wind** (speed 40-50 kmph to gusting 60 kmph) very likely over Southwest & Westcentral Arabian Sea. **Squally weather** (wind speed 40-50 kmph to gusting 60 kmph) very likely over Northwest & Westcentral Bay of Bengal; along & off north Andhra Pradesh & West Bengal coasts; off south Odisha coast and along & off south Gujarat-Maharashtra-Goa-Karnataka-Kerala coasts. Fisherman are advised not to venture into these areas.

**08 September (Day 3):** ♦ **Heavy to very heavy rainfall with extremely heavy falls** very likely at isolated places over Gujarat state and Konkan & Goa; **Heavy to very heavy rainfall** at Uttarakhand and Madhya Maharashtra; **heavy rainfall** at isolated places over Jammu & Kashmir, Ladakh, Gilgit-Baltistan & Muzaffarabad, Himachal Pradesh, Punjab, Haryana & Chandigarh, East Rajasthan, Madhya Pradesh, Vidarbha, Andaman & Nicobar Islands, Marathwada, Telangana and Coastal Karnataka.

♦ **Thunderstorm accompanied with lightning** very likely at isolated places over Jammu & Kashmir, Ladakh, Gilgit-Baltistan & Muzaffarabad, Himachal Pradesh, Punjab, Haryana, Chandigarh & Delhi, Uttar Pradesh, Rajasthan, Madhya Pradesh, Coastal Andhra Pradesh & Yanam and Kerala & Mahe.

♦ **Strong wind** (speed 40-50 kmph to gusting 60 kmph) very likely over Southwest & Westcentral Arabian Sea. **Squally weather** (wind speed 40-50 kmph to gusting 60 kmph) very likely along & off south Gujarat-Maharashtra coasts. Fisherman are advised not to venture into these areas.

**09 September (Day 4):** ♦ **Heavy to very heavy rainfall with extremely heavy falls** likely at isolated places over Gujarat state; **Heavy to very heavy rainfall** at north Konkan and Uttarakhand; **heavy rainfall** at isolated places over Jammu & Kashmir, Ladakh, Gilgit-Baltistan & Muzaffarabad, Himachal Pradesh, Punjab, Haryana & Chandigarh, Uttar Pradesh, East Rajasthan, Madhya Pradesh, Andaman & Nicobar Islands, Madhya Maharashtra and Coastal Karnataka.

♦ **Thunderstorm accompanied with lightning** likely at isolated places over Jammu & Kashmir, Ladakh, Gilgit-Baltistan & Muzaffarabad, Himachal Pradesh, Punjab, Haryana, Chandigarh & Delhi, Uttar Pradesh, Rajasthan, East Madhya Pradesh, Coastal Andhra Pradesh & Yanam and Kerala & Mahe.

♦ **Strong wind** (speed 40-50 kmph to gusting 60 kmph) very likely over Southwest & Westcentral Arabian Sea. **Squally weather** (wind speed 40-50 kmph to gusting 60 kmph) very likely along & off south Gujarat-Maharashtra coasts. Fisherman are advised not to venture into these areas.

**10 September (Day 5):** ♦ **Heavy to very heavy rainfall** likely at isolated places over Uttarakhand, East Rajasthan and Gujarat Region; **heavy rainfall** at isolated places over Jammu & Kashmir, Ladakh, Gilgit-Baltistan & Muzaffarabad, Himachal Pradesh, Punjab, Haryana & Chandigarh, Uttar Pradesh, West Rajasthan, Madhya Pradesh, Odisha, Andaman & Nicobar Islands, Saurashtra & Kutch and north Konkan.

♦ **Thunderstorm accompanied with lightning** likely at isolated places over Kerala & Mahe.

♦ **Strong wind** (speed 40-50 kmph to gusting 60 kmph) very likely over Southwest & Westcentral Arabian Sea. **Squally weather** (wind speed 40-50 kmph to gusting 60 kmph) very likely along & off south Gujarat-Maharashtra coasts. Fisherman are advised not to venture into these areas.

Kindly download **MAUSAM APP** for location specific forecast & warning, **MEGHDOOT APP** for Agromet advisory and **DAMINI APP** for Lightning Warning & visit state MC/RMC websites for district wise warning.

\* Red color warning does not mean "Red Alert" Red color warning means "Take Action".

Forecast and Warning for any day is valid from 0830 hours IST of day till 0830 hours IST of next day

For more details kindly visit [www.imd.gov.in](http://www.imd.gov.in) or contact : +91 11 24631913, 24643965, 24629798

(Continue to the Next page 4075)





**Table-1**  
**5 Day Rainfall Forecast (MID-DAY)**  
**06-September-2021**

Met-Sub-Division	06-Sep Today	07Sep Tue	08Sep Wed	09Sep Thu	10Sep Fri
1. Andaman & Nicobar Islands	FWS	FWS	WS	WS	WS
2. Arunachal Pradesh	FWS	FWS	SCT	SCT	SCT
3. Assam & Meghalaya	FWS	FWS	FWS	SCT	SCT
4. N. M. M. & T.	FWS	FWS	FWS	FWS	SCT
5. S.H. West Bengal & Sikkim	FWS	FWS	FWS	FWS	FWS
6. Gangetic West Bengal	FWS	WS	FWS	FWS	SCT
7. Odisha	WS	WS	FWS	FWS	FWS
8. Jharkhand	FWS	FWS	SCT	SCT	SCT
9. Bihar	SCT	SCT	SCT	FWS	FWS
10. East Uttar Pradesh	SCT	SCT	SCT	SCT	FWS
11. West Uttar Pradesh	ISOL	SCT	SCT	SCT	FWS
12. Uttarakhand	SCT	WS	WS	WS	WS
13. Haryana, Chd & Delhi	SCT	FWS	SCT	FWS	FWS
14. Punjab	ISOL	FWS	FWS	FWS	FWS
15. Himachal Pradesh	SCT	FWS	WS	WS	WS
16. J & K and Ladakh	ISOL	SCT	SCT	SCT	SCT
17. West Rajsthan	ISOL	ISOL	SCT	SCT	SCT
18. East Rajasthan	SCT	FWS	FWS	FWS	WS
19. West Madhya Pradesh	FWS	WS	WS	FWS	FWS
20. East Madhya Pradesh	SCT	SCT	FWS	FWS	SCT
21. Gujarat Region	FWS	WS	WS	WS	WS
22. Saurashtra & Kutch	SCT	FWS	WS	WS	FWS
23. Konkan & Goa	WS	WS	WS	WS	WS
24. Madhya Maharashtra	WS	WS	WS	FWS	FWS
25. Marathawada	WS	WS	FWS	FWS	SCT
26. Vidharbha	WS	WS	FWS	SCT	SCT
27. Chhattisgarh	WS	WS	FWS	SCT	SCT
28. Coastal A. P. & Yanam	WS	FWS	FWS	SCT	ISOL
29. Telangana	WS	WS	FWS	SCT	SCT
30. Rayalaseema	WS	FWS	SCT	SCT	ISOL
31. T.N.,Puducherry & Karaikal	ISOL	ISOL	ISOL	ISOL	ISOL
32. Coastal Karnataka	WS	WS	WS	WS	WS
33. North Interior Karnataka	WS	WS	SCT	SCT	SCT
34. South Interior Karnataka	WS	FWS	SCT	SCT	SCT
35. Kerala & Mahe	WS	WS	FWS	FWS	FWS
36. Lakshadweep	WS	FWS	FWS	SCT	SCT

**% Station Reporting Rainfall**

% Stations	Category	% Stations	Category
76-100	Widespread (WS/ Most Places)	26-50	Scattered (SCT/ A Few Places)
51-75	Fairly Widespread (FWS/ Many Places)	1-25	Isolated (ISOL)
No Rain	Dry		

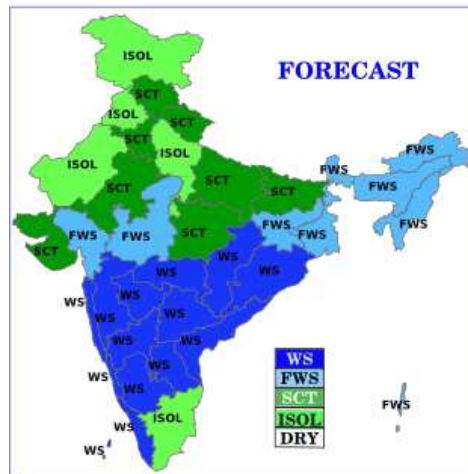
\* Red color warning does not mean "Red Alert" Red color warning means "Take Action".

Forecast and Warning for any day is valid from 0830 hours IST of day till 0830 hours IST of next day

For more details kindly visit [www.imd.gov.in](http://www.imd.gov.in) or contact : +91 11 24631913, 24643965, 24629798

(Copies to the Nation since 1975)

## Monday 06 September 2021



**06 September (Day 1):** ♦ **Heavy to very heavy rainfall with extremely heavy falls** very likely at isolated places over Coastal Andhra Pradesh & Yanam and Telangana; **Heavy to very heavy rainfall** at Chhattisgarh, Odisha, Konkan & Goa, Madhya Maharashtra, Marathwada, Coastal & North Interior Karnataka; **heavy rainfall** at isolated places over Uttarakhand, West Madhya Pradesh, Vidarbha, Gangetic West Bengal, Assam & Meghalaya, Nagaland, Manipur, Mizoram & Tripura, Gujarat Region, Rayalseema, South Interior Karnataka and Kerala & Mahe.

♦ **Thunderstorm accompanied with lightning & gusty winds (30-40 kmph)** very likely at isolated places over Gangetic West Bengal and **with lightning** at isolated places over West Madhya Pradesh, Vidarbha, Chhattisgarh, Jharkhand, Arunachal Pradesh, Assam & Meghalaya, Nagaland, Manipur, Mizoram & Tripura, Coastal Andhra Pradesh & Yanam, Telangana, Rayalseema and Tamilnadu, Puducherry & Karaikal.

♦ **Strong wind** (speed 40-50 kmph to gusting 60 kmph) very likely over Southwest & Westcentral Arabian Sea. **Squally weather** (wind speed 40-50 kmph to gusting 60 kmph) very likely over West Bay of Bengal; along & off north Andhra Pradesh & West Bengal coasts; off Odisha coast and along & off south Maharashtra-Goa-Karnataka-Kerala coasts. Fisherman are advised not to venture into these areas.

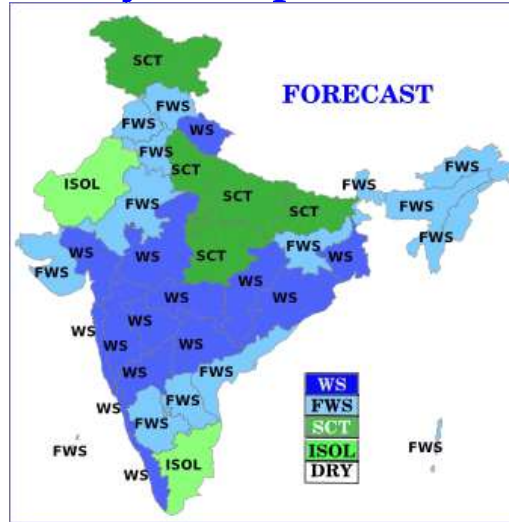
\* **Red color warning does not mean "Red Alert" Red color warning means "Take Action".**

Forecast and Warning for any day is valid from 0830 hours IST of day till 0830 hours IST of next day

For more details kindly visit [www.imd.gov.in](http://www.imd.gov.in) or contact : +91 11 24631913, 24643965, 24629798

(Continue to the Next page 4075)

## Tuesday 07 September 2021



**07 September (Day 2):** ♦ **Heavy to very heavy rainfall** at a few places with **extremely heavy falls** very likely at isolated places over Konkan & Goa; **Heavy to very heavy rainfall with extremely heavy falls** at isolated places over Madhya Maharashtra and Telangana; **Heavy to very heavy rainfall** at Vidarbha, Gujarat Region, Marathwada, Coastal & North Interior Karnataka; **heavy rainfall** at isolated places over Himachal Pradesh, Uttarakhand, Punjab, East Rajasthan, Madhya Pradesh, Chhattisgarh, West Bengal & Sikkim, Odisha, Assam & Meghalaya, Nagaland, Manipur, Mizoram & Tripura, Saurashtra & Kutch, Coastal Andhra Pradesh & Yanam, South Interior Karnataka and Kerala & Mahe.

♦ **Thunderstorm accompanied with lightning & gusty winds (30-40 kmph)** very likely at isolated places over Gangetic West Bengal and **with lightning** at isolated places over West Madhya Pradesh, Vidarbha, Chhattisgarh, Jharkhand, Assam & Meghalaya, Nagaland, Manipur, Mizoram & Tripura, Coastal Andhra Pradesh & Yanam, Telangana and Rayalseema.

♦ **Strong wind** (speed 40-50 kmph to gusting 60 kmph) very likely over Southwest & Westcentral Arabian Sea. **Squally weather** (wind speed 40-50 kmph to gusting 60 kmph) very likely over Northwest & Westcentral Bay of Bengal; along & off north Andhra Pradesh & West Bengal coasts; off south Odisha coast and along & off south Gujarat-Maharashtra-Goa-Karnataka-Kerala coasts. Fisherman are advised not to venture into these areas.

\* Red color warning does not mean "Red Alert" Red color warning means "Take Action".

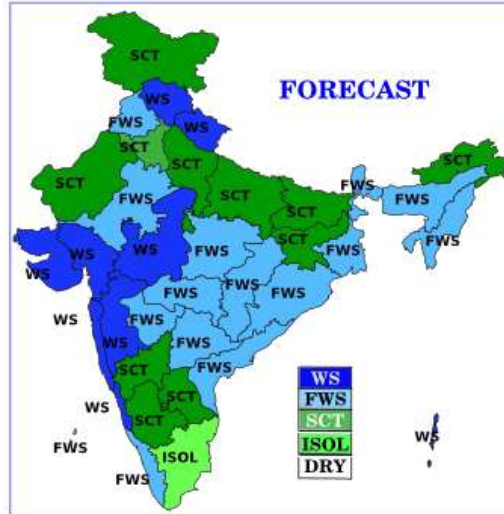
Forecast and Warning for any day is valid from 0830 hours IST of day till 0830 hours IST of next day

For more details kindly visit [www.imd.gov.in](http://www.imd.gov.in) or contact : +91 11 24631913, 24643965, 24629798

(Copies to the Nation since 1975)



## Wednesday 08 September 2021



**08 September (Day 3):** ♦ **Heavy to very heavy rainfall with extremely heavy falls** very likely at isolated places over Gujarat state and Konkan & Goa; **Heavy to very heavy rainfall** at Uttarakhand and Madhya Maharashtra; **heavy rainfall** at isolated places over Jammu & Kashmir, Ladakh, Gilgit-Baltistan & Muzaffarabad, Himachal Pradesh, Punjab, Haryana & Chandigarh, East Rajasthan, Madhya Pradesh, Vidarbha, Andaman & Nicobar Islands, Marathwada, Telangana and Coastal Karnataka.

♦ **Thunderstorm accompanied with lightning** very likely at isolated places over Jammu & Kashmir, Ladakh, Gilgit-Baltistan & Muzaffarabad, Himachal Pradesh, Punjab, Haryana, Chandigarh & Delhi, Uttar Pradesh, Rajasthan, Madhya Pradesh, Coastal Andhra Pradesh & Yanam and Kerala & Mahe.

♦ **Strong wind** (speed 40-50 kmph to gusting 60 kmph) very likely over Southwest & Westcentral Arabian Sea. **Squally weather** (wind speed 40-50 kmph to gusting 60 kmph) very likely along & off south Gujarat-Maharashtra coasts. Fisherman are advised not to venture into these areas.

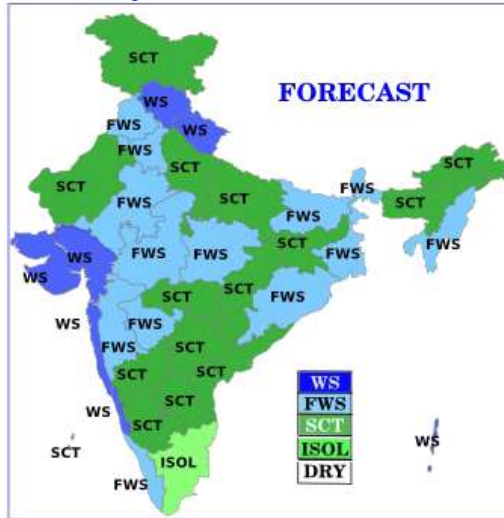
\* Red color warning does not mean "Red Alert" Red color warning means "Take Action".

Forecast and Warning for any day is valid from 0830 hours IST of day till 0830 hours IST of next day

For more details kindly visit [www.imd.gov.in](http://www.imd.gov.in) or contact : +91 11 24631913, 24643965, 24629798

(Continue to the Next page 4075)

## Thursday 09 September 2021



**09 September (Day 4):** ♦ **Heavy to very heavy rainfall with extremely heavy falls** likely at isolated places over Gujarat state; **Heavy to very heavy rainfall** at north Konkan and Uttarakhand; **heavy rainfall** at isolated places over Jammu & Kashmir, Ladakh, Gilgit-Baltistan & Muzaffarabad, Himachal Pradesh, Punjab, Haryana & Chandigarh, Uttar Pradesh, East Rajasthan, Madhya Pradesh, Andaman & Nicobar Islands, Madhya Maharashtra and Coastal Karnataka.

♦ **Thunderstorm accompanied with lightning** likely at isolated places over Jammu & Kashmir, Ladakh, Gilgit-Baltistan & Muzaffarabad, Himachal Pradesh, Punjab, Haryana, Chandigarh & Delhi, Uttar Pradesh, Rajasthan, East Madhya Pradesh, Coastal Andhra Pradesh & Yanam and Kerala & Mahe.

♦ **Strong wind** (speed 40-50 kmph to gusting 60 kmph) very likely over Southwest & Westcentral Arabian Sea. **Squally weather** (wind speed 40-50 kmph to gusting 60 kmph) very likely along & off south Gujarat-Maharashtra coasts. Fisherman are advised not to venture into these areas.

\* Red color warning does not mean "Red Alert" Red color warning means "Take Action".

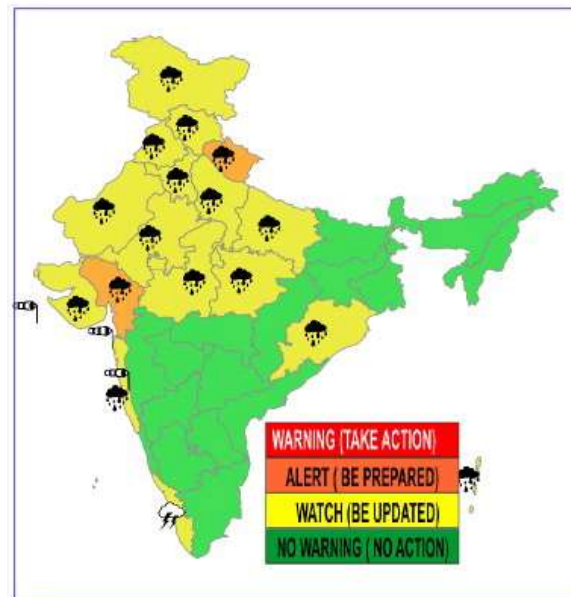
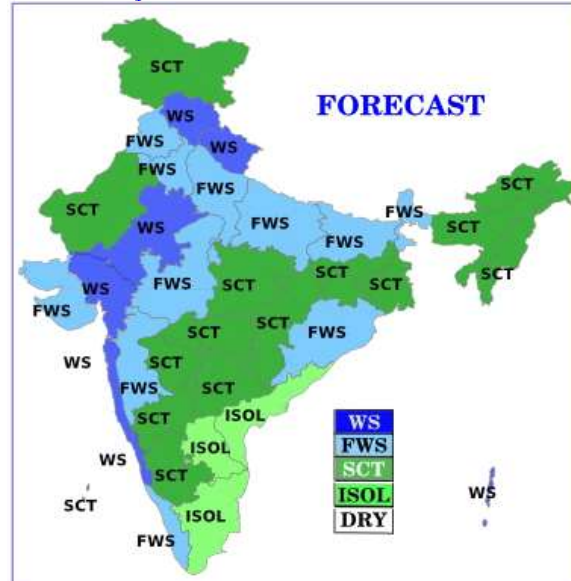
Forecast and Warning for any day is valid from 0830 hours IST of day till 0830 hours IST of next day

For more details kindly visit [www.imd.gov.in](http://www.imd.gov.in) or contact : +91 11 24631913, 24643965, 24629798

(Circle to the Nation since 1975)



## Friday 10 September 2021



**10 September (Day 5):** ♦ **Heavy to very heavy rainfall** likely at isolated places over Uttarakhand, East Rajasthan and Gujarat Region; **heavy rainfall** at isolated places over Jammu & Kashmir, Ladakh, Gilgit-Baltistan & Muzaffarabad, Himachal Pradesh, Punjab, Haryana & Chandigarh, Uttar Pradesh, West Rajasthan, Madhya Pradesh, Odisha, Andaman & Nicobar Islands, Saurashtra & Kutch and north Konkan.

♦ **Thunderstorm accompanied with lightning** likely at isolated places over Kerala & Mahe.

♦ **Strong wind** (speed 40-50 kmph to gusting 60 kmph) very likely over Southwest & Westcentral Arabian Sea. **Squally weather** (wind speed 40-50 kmph to gusting 60 kmph) very likely along & off south Gujarat-Maharashtra coasts. Fisherman are advised not to venture into these areas.

\* Red color warning does not mean "Red Alert" Red color warning means "Take Action".

Forecast and Warning for any day is valid from 0830 hours IST of day till 0830 hours IST of next day

For more details kindly visit [www.imd.gov.in](http://www.imd.gov.in) or contact : +91 11 24631913, 24643965, 24629798

(Copies to the Nation since 1975)