

Saturday 04 September 2021

MID-DAY

Time of Issue: 1345 hours IST

ALL INDIA WEATHER SUMMARY AND FORECAST BULLETIN

Significant Weather Features

- ♦ A cyclonic circulation lies over Northeast & adjoining Eastcentral Bay of Bengal and extends upto mid-tropospheric levels. Under its influence, a Low Pressure Area is likely to form over North & adjoining Central Bay of Bengal during next 48 hours.
- ♦ The monsoon trough currently runs along its normal position. Its eastern end is likely to shift south of its normal position during next 24 hours and persists there for subsequent 3-4 days.
- ♦ A cyclonic circulation lies over Kutch & neighbourhood and extends upto mid-tropospheric levels tilting south-westwards with height. Another cyclonic circulation lies over northwest Rajasthan & adjoining Punjab in lower tropospheric levels. The shear zone now runs roughly along Latitude 12°N between 5.8 km & 7.6 km above mean sea level. It is very likely to persist over Peninsular India during next 4 days.
- ♦ **Due to above meteorological conditions:**
 - (i) Enhanced Rainfall activity with fairly widespread to widespread rainfall with isolated heavy to very heavy falls very likely over south peninsular India during next 4 days. Fairly widespread to widespread rainfall with isolated heavy to very heavy falls very likely over Konkan & Goa, Madhya Maharashtra & Marathwada during 05th – 08th and over Gujarat State during 07th – 08th September, 2021.
 - (ii) Rainfall activity over Central & East India very likely to increase from 05th September. Fairly widespread to widespread rainfall activity with isolated heavy to very heavy falls very likely over Madhya Pradesh, Vidarbha and Chhattisgarh during next 5 days; over Odisha during 04th - 07th and over Bihar, Jharkhand and Gangetic West Bengal on 06th & 07th September.
 - (iii) Subdued rainfall activity over northwest India during next 3 days except Uttarakhand and northwest Uttar Pradesh where heavy rainfall is likely at isolated places. Rainfall activity is very likely to increase with scattered to fairly widespread rainfall from 06th September over most parts of northwest India with isolated heavy falls are also likely over Himachal Pradesh, Punjab, west Uttar Pradesh, Haryana & Chandigarh and East Rajasthan on 07th & 08th and isolated heavy to very heavy falls very likely over Uttarakhand on 06th & 07th September, 2021.

Main Weather Observations

- ♦ **Rainfall/Thundershowers observed** (from 0830 hours IST of yesterday to 0830 hours IST of today): **at most places** over Punjab, Vidarbha, SHWB, Andaman & Nicobar Islands, Konkan & Goa, Telangana, Rayalaseema, Kerala and Lakshadweep; **at many places** over HP, Haryana, Chandigarh & Delhi, East MP, Chhattisgarh, Saurashtra & Kutch and South Interior Karnataka; **at a few places** over Uttarakhand, UP, West Rajasthan, West MP, Jharkhand, Gangetic West Bengal, Odisha, Arunachal Pradesh, Nagaland, Manipur, Mizoram & Tripura, Gujarat Region, Marathwada, Coastal Andhra Pradesh & Yanam, North Interior Karnataka and Tamil Nadu and **at isolated places** over Jammu, Kashmir, Ladakh, Gilgit, Baltistan & Muzaffarabad, East Rajasthan, Bihar, Assam & Meghalaya and Madhya Maharashtra.
- ♦ **Heavy Rainfall observed** (from 0830 hours IST of yesterday to 0830 hours IST of today): **Very heavy rainfall** at isolated places over Tamilnadu, Chhattisgarh, East UP, East MP, Haryana & Chandigarh and Coastal Karnataka and **heavy rainfall** at isolated places over West Rajasthan, Jharkhand, Telangana, HP, Odisha, Vidarbha, Konkan & Goa, Vidarbha, Telangana, Interior Karnataka, and Rayalaseema.
- ♦ **Rainfall Amount** recorded (from 0830 hours IST of yesterday to 0830 hours IST of today) (7 cm or more): **Chhattisgarh:** Bastar-12, Biaspur-11, Dantewada-7; **Haryana & Chandigarh:** Hisar-18, Panipat-7; **East MP:** Khajuraho & Chhatapur-12 each, Rewa-10, Panna & Tikamgarh-7 each; **Tamilnadu:** Salem-13; **East UP:** Chitrakoot-12, Prayagraj-9, Sitapur-8, Lucknow-7; **West Rajasthan:** Hanumangarh & Jaisalmer-7 each; **Rayalaseema:** Chittoor-7; **Punjab:** Muktsar-11, Bhatinda & Jalandhar-7 each; **Konkan & Goa:** Sindhudurg-9, Colaba (Mumbai) & Palghar-7 each; **Jharkhand:** Simdega-8, Gumla-7; **Telangana:** Mulugu-11, Peddapalle & Sangareddy-9 each, Kumaram Bheem & Medak-8 each, Adilabad, J. Bhupalpally, Narayanpet-7 each; **Himachal Pradesh:** Shimla-7; **Coastal Karnataka:** Uttara Kannada-13, Dakshin Kannada-11, Udupi-7; **North Interior Karnataka:** Yadgir-7; **South Interior Karnataka:** Hassan & Ramanagara-7 each; **Telangana:** Ramgundam-7; **Vidarbha:** Bhandara-11, Wardha-7; **Odisha:** Nowrangpur-8.
- ♦ **Thunderstorm** observed (from 0830 hours IST of yesterday to 0830 hours IST of today): at isolated places over Jammu & Kashmir, Ladakh, Gilgit-Baltistan & Muzaffarabad, HP, Punjab, Haryana, Chandigarh & Delhi, West Rajasthan, UP, East MP, West Bengal & Sikkim, Assam & Meghalaya, Bihar, Jharkhand, Vidarbha, Telangana, Gujarat Region, Rayalaseema, Coastal Andhra Pradesh & Yanam and Chhattisgarh.
- ♦ **Maximum Temperature Departures as on 03-09-2021:** Maximum temperatures were **appreciably above normal (3.1°C to 5.0°C)** at a few places over East MP and Chhattisgarh; at isolated places over West MP, East UP, Vidarbha, Odisha and Gangetic West Bengal; **above normal (1.6°C to 3.0°C)** at most places over Uttarakhand and Nagaland, Manipur, Mizoram & Tripura; at many places over Jammu & Kashmir, Ladakh, Gilgit-Baltistan & Muzaffarabad, Assam & Meghalaya, Madhya Maharashtra and Jharkhand. They were **markedly below normal (-5.1°C or less)** at isolated places over HP, West Rajasthan and Coastal Andhra Pradesh & Yanam; **appreciably below normal (-3.1°C to -5.0°C)** at a few places over Rayalaseema and Tamil Nadu; at isolated places over Haryana, Chandigarh & Delhi, Punjab, Saurashtra & Kutch and Andaman & Nicobar Islands; **below normal (-1.6°C to -3.0°C)** at isolated places over East Rajasthan, Telangana and South Interior Karnataka and near normal over rest parts of the country. Yesterday, the **highest maximum temperature of 37.0°C** was reported at **Varanasi (East Uttar Pradesh)**.
- ♦ **Minimum Temperature Departures as on 04-09-2021:** Minimum temperatures were **appreciably above normal (3.1°C to 5.0°C)** at isolated places over West MP; **above normal (1.6°C to 3.0°C)** at most places over Uttarakhand; at many places over East Rajasthan, Sub-Himalayan West Bengal & Sikkim and Nagaland, Manipur, Mizoram & Tripura; at a few places over West Rajasthan, Odisha, Gangetic West Bengal, Madhya Maharashtra and Marathwada; at isolated places HP, East MP, Saurashtra & Kutch and Vidarbha. They are **below normal (-1.6°C to -3.0°C)** at a few places over Coastal Karnataka, Lakshadweep and Andaman & Nicobar Islands; at isolated places over Telangana and Tamil Nadu and **near normal** over rest parts of the country. Today, the lowest **minimum temperature of 18.0°C** is reported at **Bulsar (West Madhya Pradesh)** over the plains of the country.

* Red color warning does not mean "Red Alert" Red color warning means "Take Action".

Forecast and Warning for any day is valid from 0830 hours IST of day till 0830 hours IST of next day

For more details kindly visit www.imd.gov.in or contact : +91 11 24631913, 24643965, 24629798

(Copies to the Media: 4875)

Meteorological Analysis (Based on 0830 hours IST)

- ◆ The monsoon trough at mean sea level now passes through Ganganagar, Hissar, Hamirpur, Gaya, Kolkata and thence southeastwards to Northeast Bay of Bengal.
- ◆ The cyclonic circulation over northwest Rajasthan & neighbourhood now lies over northwest Rajasthan & adjoining Punjab and extends upto 3.1 km above mean sea level.
- ◆ The Western Disturbance as a trough in lower & middle tropospheric westerlies with its axis at 5.8 km above mean sea level now runs roughly along Long. 70°E to the north of Lat. 30°N and is moving away eastnortheastwards.
- ◆ The cyclonic circulation over Northeast Arabian Sea & adjoining Saurashtra now lies over Kutch & neighbourhood and extends upto 5.8 km above mean sea level tilting southwestwards with height.
- ◆ The cyclonic circulation over Eastcentral Bay of Bengal now lies over Northeast & adjoining Eastcentral Bay of Bengal and extends upto 4.5 km above mean sea level, tilting southwestwards with height. Under its influence, a Low Pressure Area is likely to form over North & adjoining Central Bay of Bengal during next 48 hours.
- ◆ The shear zone now runs roughly along Latitude 12°N between 5.8 km & 7.6 km above mean sea level.
- ◆ A cyclonic circulation lies over south Chhattisgarh & neighbourhood between 2.1 km & 3.6 km above mean sea level.
- ◆ The trough in westerlies between 3.1 km & 5.8 km above mean sea level roughly along Long. 92°E to the north of Lat. 25°N has become less marked.
- ◆ The cyclonic circulation over Coastal Andhra Pradesh & neighbourhood between 1.5 km & 4.5 km above mean sea level tilting southwards with height has become less marked.

Weather Forecast for next 5 days * upto 0830 hours IST of 09th September, 2021

- ◆ Meteorological sub-division wise detailed 5 days precipitation forecast is given in Table-1.
- ◆ No significant change in maximum temperatures over most parts of the country during next 5 days.

Weather Outlook for subsequent 2 days from 09th September 2021 to 11th September 2021

- ◆ Fairly widespread to widespread rainfall with isolated heavy falls likely over most parts of the country except many parts of the Peninsular India and some parts of Central India and Ladakh and West Rajasthan.

Weather Warning during next 5 days *

04 September (Day 1): ♦ Heavy to very heavy rainfall very likely at isolated places over Vidarbha, Chhattisgarh, Telangana, Coastal Karnataka and Tamil Nadu, Puducherry & Karaikal and **heavy rainfall** at isolated places over Uttarakhand, West Uttar Pradesh, East Madhya Pradesh, Odisha, Andaman & Nicobar Islands, Konkan & Goa, Coastal Andhra Pradesh & Yanam, South Interior Karnataka and Kerala & Mahe.

♦ **Thunderstorm accompanied with lightning & gusty winds (30-40 kmph)** very likely at isolated places over Andaman & Nicobar Islands and **with lightning** at isolated places over Uttarakhand, Uttar Pradesh, Madhya Pradesh, Vidarbha, Chhattisgarh, Jharkhand, Odisha, Assam & Meghalaya, Nagaland, Manipur, Mizoram & Tripura, Madhya Maharashtra, Marathwada, Coastal Andhra Pradesh & Yanam, Telangana, Rayalaseema, Interior Karnataka, Kerala & Mahe and Tamilnadu, Puducherry & Karaikal.

♦ **Squally weather** (wind speed 40-50 kmph to gusting 60 kmph) very likely over Southwest & Westcentral Arabian Sea; north Andaman Sea and Central & adjoining Southwest Bay of Bengal. Fisherman are advised not to venture into these areas.

05 September (Day 2): ♦ Heavy to very heavy rainfall very likely at isolated places over Konkan & Goa and Coastal Karnataka and **heavy rainfall** at isolated places over Uttarakhand, East Madhya Pradesh, Vidarbha, Chhattisgarh, Odisha, Madhya Maharashtra, Marathwada, Coastal Andhra Pradesh & Yanam, Telangana, Interior Karnataka, Kerala & Mahe and Tamil Nadu, Puducherry & Karaikal.

♦ **Thunderstorm accompanied with lightning & gusty winds (30-40 kmph)** very likely at isolated places over Andaman & Nicobar Islands and **with lightning** at isolated places over Uttarakhand, Uttar Pradesh, Madhya Pradesh, Vidarbha, Chhattisgarh, Jharkhand, Gangetic West Bengal, Odisha, Madhya Maharashtra, Marathwada, Coastal Andhra Pradesh & Yanam, Telangana, Rayalaseema, Interior Karnataka, Kerala & Mahe and Tamilnadu, Puducherry & Karaikal.

♦ **Squally weather** (wind speed 40-50 kmph to gusting 60 kmph) very likely over Southwest & Westcentral Arabian Sea; along & off Kerala-Karnataka coasts and Lakshadweep area; north Andaman Sea and Central & adjoining Southwest Bay of Bengal. Fisherman are advised not to venture into these areas.

06 September (Day 3): ♦ Heavy to very heavy rainfall very likely at isolated places over Uttarakhand, Chhattisgarh, Odisha, Marathwada, Konkan & Goa, Telangana and Coastal Karnataka and **heavy rainfall** at isolated places over Uttar Pradesh, Madhya Pradesh, Vidarbha, Jharkhand, Gangetic West Bengal, Madhya Maharashtra, Coastal Andhra Pradesh & Yanam, Rayalaseema, Interior Karnataka and Kerala & Mahe.

♦ **Thunderstorm accompanied with lightning** very likely at isolated places over Uttarakhand, Uttar Pradesh, Gangetic West Bengal, Coastal Andhra Pradesh & Yanam, Telangana, Rayalaseema, Interior Karnataka and Kerala & Mahe.

♦ **Squally weather** (wind speed 40-50 kmph to gusting 60 kmph) very likely over Southwest & Westcentral Arabian Sea; along & off Kerala-Karnataka coasts and Lakshadweep area and North, Northwest & Westcentral Bay of Bengal and along & off Odisha-West Bengal coasts. Fisherman are advised not to venture into these areas.

07 September (Day 4): ♦ Heavy to very heavy rainfall with extremely heavy falls likely at isolated places over Konkan & Goa; **heavy to very heavy rainfall** at isolated places over Uttarakhand, Vidarbha, Gujarat Region, Madhya Maharashtra, Marathwada and Telangana and **heavy rainfall** at isolated places over Jammu, Kashmir, Ladakh, Gilgit, Baltistan & Muzaffarabad, Himachal Pradesh, Punjab, Haryana & Chandigarh, West Uttar Pradesh, East Rajasthan, Madhya Pradesh, Chhattisgarh, Jharkhand, West Bengal & Sikkim, Odisha, Assam & Meghalaya, Nagaland, Manipur, Mizoram & Tripura, Saurashtra & Kutch, Coastal Andhra Pradesh & Yanam, Karnataka and Kerala & Mahe.

♦ **Thunderstorm accompanied with lightning** likely at isolated places over Jammu, Kashmir, Ladakh, Gilgit, Baltistan & Muzaffarabad, Himachal Pradesh, Uttarakhand, Punjab, Haryana, Chandigarh & Delhi, Uttar Pradesh, Rajasthan, Coastal Andhra Pradesh & Yanam, Telangana, Interior Karnataka and Kerala & Mahe.

♦ **Squally weather** (wind speed 40-50 kmph to gusting 60 kmph) likely over Southwest & Westcentral Arabian Sea; Northeast Arabian Sea and along & off Maharashtra coast; along & off Kerala-Karnataka coasts and Lakshadweep area and North, Northwest & Westcentral Bay of Bengal and along & off Odisha-West Bengal coasts. Fisherman are advised not to venture into these areas.

08 September (Day 5): ♦ Heavy to very heavy rainfall likely at isolated places over Gujarat state, Madhya Maharashtra and Konkan & Goa and **heavy rainfall** at isolated places over Himachal Pradesh, Uttarakhand, Punjab, Haryana & Chandigarh, West Uttar Pradesh, East Rajasthan, Madhya Pradesh, Vidarbha, Chhattisgarh, Assam & Meghalaya, Nagaland, Manipur, Mizoram & Tripura, Marathwada, Telangana and Coastal Karnataka.

♦ **Thunderstorm accompanied with lightning** likely at isolated places over Jammu, Kashmir, Ladakh, Gilgit, Baltistan & Muzaffarabad, Himachal Pradesh, Uttarakhand, Punjab, Haryana, Chandigarh & Delhi, Uttar Pradesh, Rajasthan, Coastal Andhra Pradesh & Yanam and Telangana.

♦ **Squally weather** (wind speed 40-50 kmph to gusting 60 kmph) likely over Southwest & Westcentral Arabian Sea; Northeast Arabian Sea and along & off Maharashtra coast. Fisherman are advised not to venture into these areas.

Kindly download **MAUSAM APP** for location specific forecast & warning, **MEGHDOOT APP** for Agromet advisory and **DAMINI APP** for Lightning Warning & visit state MC/RMC websites for district wise warning.

* Red color warning does not mean "Red Alert" Red color warning means "Take Action".

Forecast and Warning for any day is valid from 0830 hours IST of day till 0830 hours IST of next day

For more details kindly visit www.imd.gov.in or contact : +91 11 24631913, 24643965, 24629798

(Copies to the Nation since 1975)



Table-1

5 Day Rainfall Forecast (MID-DAY)

04-September-2021

Met-Sub-Division	04-Sep Today	05-Sep Sun	06-Sep Mon	07-Sep Tue	08-Sep Wed
1. Andaman & Nicobar Islands	WS	WS	FWS	FWS	WS
2. Arunachal Pradesh	SCT	SCT	SCT	FWS	FWS
3. Assam & Meghalaya	SCT	SCT	SCT	FWS	FWS
4. N. M. M. & T.	FWS	SCT	SCT	FWS	FWS
5. S.H. West Bengal & Sikkim	WS	FWS	WS	WS	WS
6. Gangetic West Bengal	SCT	FWS	FWS	WS	WS
7. Odisha	SCT	FWS	WS	WS	FWS
8. Jharkhand	SCT	SCT	FWS	FWS	FWS
9. Bihar	SCT	SCT	SCT	SCT	SCT
10. East Uttar Pradesh	SCT	SCT	FWS	SCT	SCT
11. West Uttar Pradesh	SCT	SCT	FWS	FWS	FWS
12. Uttarakhand	FWS	FWS	WS	WS	WS
13. Haryana, Chd & Delhi	SCT	ISOL	ISOL	SCT	SCT
14. Punjab	SCT	ISOL	ISOL	SCT	SCT
15. Himachal Pradesh	SCT	ISOL	SCT	FWS	WS
16. J & K and Ladakh	DRY	DRY	DRY	ISOL	SCT
17. West Rajasthan	ISOL	ISOL	ISOL	ISOL	SCT
18. East Rajasthan	ISOL	ISOL	SCT	FWS	FWS
19. West Madhya Pradesh	SCT	SCT	FWS	WS	WS
20. East Madhya Pradesh	SCT	FWS	WS	WS	WS
21. Gujarat Region	SCT	SCT	SCT	WS	WS
22. Saurashtra & Kutch	SCT	ISOL	ISOL	SCT	WS
23. Konkan & Goa	WS	WS	WS	WS	WS
24. Madhya Maharashtra	SCT	FWS	FWS	WS	WS
25. Marathwada	SCT	FWS	WS	WS	WS
26. Vidharbha	WS	WS	WS	WS	WS
27. Chhattisgarh	FWS	FWS	WS	WS	WS
28. Coastal A. P. & Yanam	FWS	FWS	FWS	FWS	SCT
29. Telangana	WS	WS	WS	WS	FWS
30. Rayalaseema	FWS	FWS	FWS	SCT	ISOL
31. T.N., Puducherry & Karaikal	SCT	SCT	ISOL	ISOL	ISOL
32. Coastal Karnataka	WS	WS	WS	WS	WS
33. North Interior Karnataka	SCT	FWS	WS	WS	WS
34. South Interior Karnataka	FWS	WS	WS	FWS	FWS
35. Kerala & Mahe	WS	WS	WS	WS	WS
36. Lakshadweep	WS	WS	WS	WS	WS

% Station Reporting Rainfall

% Stations	Category	% Stations	Category
76-100	Widespread (WS/ Most Places)	26-50	Scattered (SCT/ A Few Places)
51-75	Fairly Widespread (FWS/ Many Places)	1-25	Isolated (ISOL)
No Rain	Dry		

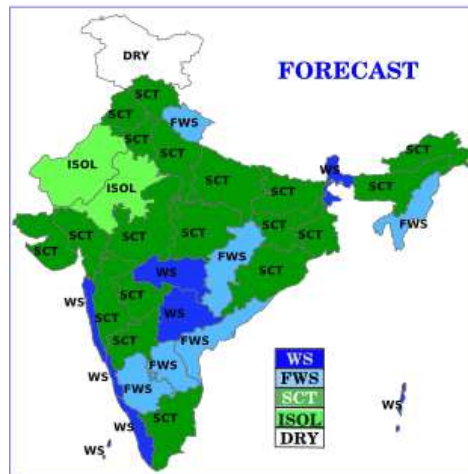
* Red color warning does not mean "Red Alert" Red color warning means "Take Action".

Forecast and Warning for any day is valid from 0830 hours IST of day till 0830 hours IST of next day

For more details kindly visit www.imd.gov.in or contact : +91 11 24631913, 24643965, 24629798

(Circle to the Notice plate 4075)

Saturday 04 September 2021



04 September (Day 1): ♦ Heavy to very heavy rainfall very likely at isolated places over Vidarbha, Chhattisgarh, Telangana, Coastal Karnataka and Tamil Nadu, Puducherry & Karaikal and **heavy rainfall** at isolated places over Uttarakhand, West Uttar Pradesh, East Madhya Pradesh, Odisha, Andaman & Nicobar Islands, Konkan & Goa, Coastal Andhra Pradesh & Yanam, South Interior Karnataka and Kerala & Mahe.

♦ **Thunderstorm accompanied with lightning & gusty winds (30-40 kmph)** very likely at isolated places over Andaman & Nicobar Islands and **with lightning** at isolated places over Uttarakhand, Uttar Pradesh, Madhya Pradesh, Vidarbha, Chhattisgarh, Jharkhand, Odisha, Assam & Meghalaya, Nagaland, Manipur, Mizoram & Tripura, Madhya Maharashtra, Marathwada, Coastal Andhra Pradesh & Yanam, Telangana, Rayalaseema, Interior Karnataka, Kerala & Mahe and Tamilnadu, Puducherry & Karaikal.

♦ **Squally weather** (wind speed 40-50 kmph to gusting 60 kmph) very likely over Southwest & Westcentral Arabian Sea; north Andaman Sea and Central & adjoining Southwest Bay of Bengal. Fisherman are advised not to venture into these areas.

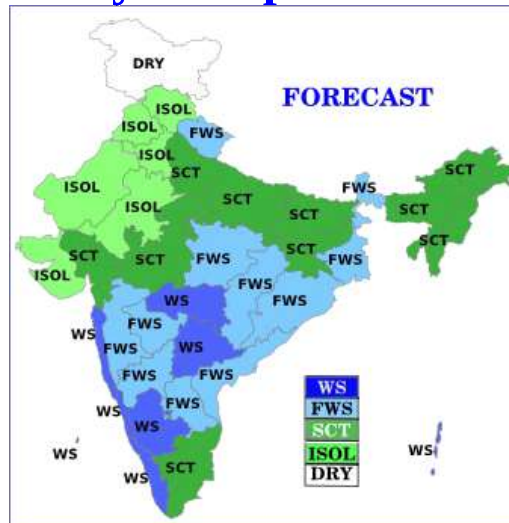
* Red color warning does not mean "Red Alert" Red color warning means "Take Action".

Forecast and Warning for any day is valid from 0830 hours IST of day till 0830 hours IST of next day

For more details kindly visit www.imd.gov.in or contact : +91 11 24631913, 24643965, 24629798

(Circle to the Nation place 4875)

Sunday 05 September 2021



05 September (Day 2): ♦ Heavy to very heavy rainfall very likely at isolated places over Konkan & Goa and Coastal Karnataka and **heavy rainfall** at isolated places over Uttarakhand, East Madhya Pradesh, Vidarbha, Chhattisgarh, Odisha, Madhya Maharashtra, Marathwada, Coastal Andhra Pradesh & Yanam, Telangana, Interior Karnataka, Kerala & Mahe and Tamil Nadu, Puducherry & Karaikal.

♦ **Thunderstorm accompanied with lightning & gusty winds (30-40 kmph)** very likely at isolated places over Andaman & Nicobar Islands and **with lightning** at isolated places over Uttarakhand, Uttar Pradesh, Madhya Pradesh, Vidarbha, Chhattisgarh, Jharkhand, Gangetic West Bengal, Odisha, Madhya Maharashtra, Marathwada, Coastal Andhra Pradesh & Yanam, Telangana, Rayalaseema, Interior Karnataka, Kerala & Mahe and Tamilnadu, Puducherry & Karaikal.

♦ **Squally weather** (wind speed 40-50 kmph to gusting 60 kmph) very likely over Southwest & Westcentral Arabian Sea; along & off Kerala-Karnataka coasts and Lakshadweep area; north Andaman Sea and Central & adjoining Southwest Bay of Bengal. Fisherman are advised not to venture into these areas.

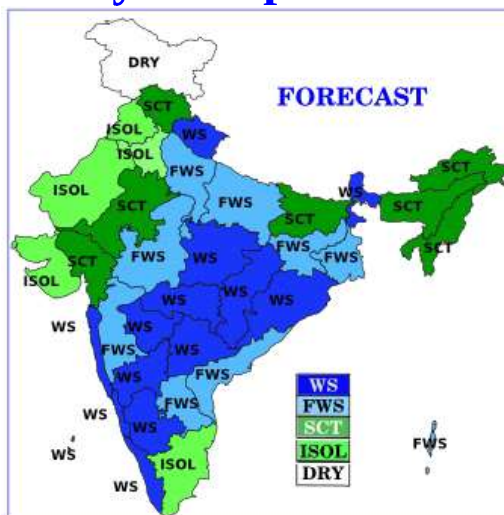
* Red color warning does not mean "Red Alert" Red color warning means "Take Action".

Forecast and Warning for any day is valid from 0830 hours IST of day till 0830 hours IST of next day

For more details kindly visit www.imd.gov.in or contact : +91 11 24631913, 24643965, 24629798

(Copies to the Nation since 1975)

Monday 06 September 2021



06 September (Day 3): ♦ Heavy to very heavy rainfall very likely at isolated places over Uttarakhand, Chhattisgarh, Odisha, Marathwada, Konkan & Goa, Telangana and Coastal Karnataka and **heavy rainfall** at isolated places over Uttar Pradesh, Madhya Pradesh, Vidarbha, Jharkhand, Gangetic West Bengal, Madhya Maharashtra, Coastal Andhra Pradesh & Yanam, Rayalaseema, Interior Karnataka and Kerala & Mahe.

♦ **Thunderstorm accompanied with lightning** very likely at isolated places over Uttarakhand, Uttar Pradesh, Gangetic West Bengal, Coastal Andhra Pradesh & Yanam, Telangana, Rayalaseema, Interior Karnataka and Kerala & Mahe.

♦ **Squally weather** (wind speed 40-50 kmph to gusting 60 kmph) very likely over Southwest & Westcentral Arabian Sea; along & off Kerala-Karnataka coasts and Lakshadweep area and North, Northwest & Westcentral Bay of Bengal and along & off Odisha-West Bengal coasts. Fisherman are advised not to venture into these areas.

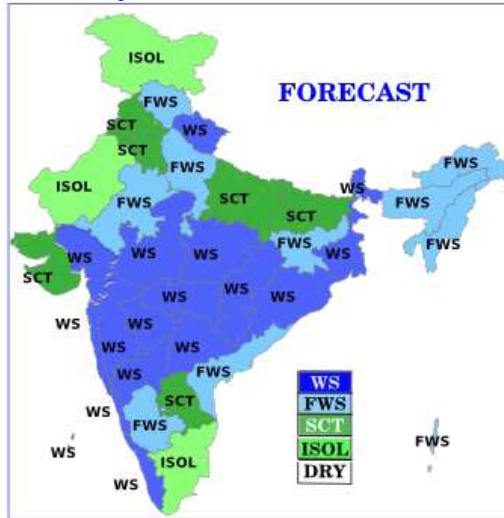
* Red color warning does not mean "Red Alert" Red color warning means "Take Action".

Forecast and Warning for any day is valid from 0830 hours IST of day till 0830 hours IST of next day

For more details kindly visit www.imd.gov.in or contact : +91 11 24631913, 24643965, 24629798

(Copies to the Nation since 1975)

Tuesday 07 September 2021



07 September (Day 4): ♦ Heavy to very heavy rainfall with extremely heavy falls likely at isolated places over Konkan & Goa; **heavy to very heavy rainfall** at isolated places over Uttarakhand, Vidarbha, Gujarat Region, Madhya Maharashtra, Marathwada and Telangana and **heavy rainfall** at isolated places over Jammu, Kashmir, Ladakh, Gilgit, Baltistan & Muzaffarabad, Himachal Pradesh, Punjab, Haryana & Chandigarh, West Uttar Pradesh, East Rajasthan, Madhya Pradesh, Chhattisgarh, Jharkhand, West Bengal & Sikkim, Odisha, Assam & Meghalaya, Nagaland, Manipur, Mizoram & Tripura, Saurashtra & Kutch, Coastal Andhra Pradesh & Yanam, Karnataka and Kerala & Mahe.

♦ **Thunderstorm accompanied with lightning** likely at isolated places over Jammu, Kashmir, Ladakh, Gilgit, Baltistan & Muzaffarabad, Himachal Pradesh, Uttarakhand, Punjab, Haryana, Chandigarh & Delhi, Uttar Pradesh, Rajasthan, Coastal Andhra Pradesh & Yanam, Telangana, Interior Karnataka and Kerala & Mahe.

♦ **Squally weather** (wind speed 40-50 kmph to gusting 60 kmph) likely over Southwest & Westcentral Arabian Sea; Northeast Arabian Sea and along & off Maharashtra coast; along & off Kerala-Karnataka coasts and Lakshadweep area and North, Northwest & Westcentral Bay of Bengal and along & off Odisha-West Bengal coasts. Fisherman are advised not to venture into these areas.

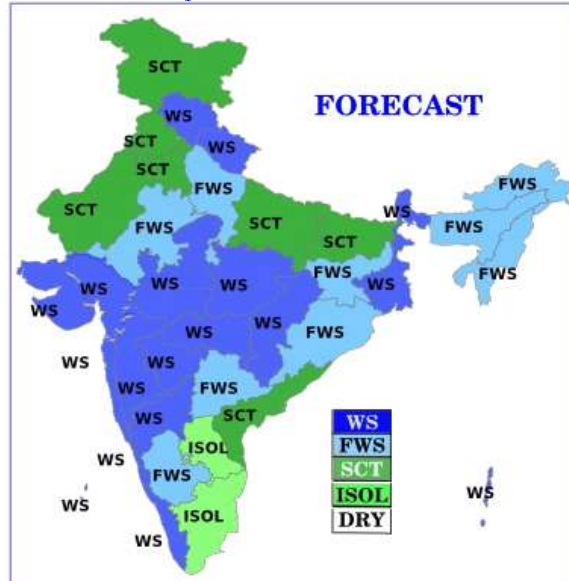
* Red color warning does not mean "Red Alert" Red color warning means "Take Action".

Forecast and Warning for any day is valid from 0830 hours IST of day till 0830 hours IST of next day

For more details kindly visit www.imd.gov.in or contact : +91 11 24631913, 24643965, 24629798

(Copies to the Nation since 1975)

Wednesday 08 September 2021



08 September (Day 5): ♦ Heavy to very heavy rainfall likely at isolated places over Gujarat state, Madhya Maharashtra and Konkan & Goa and **heavy rainfall** at isolated places over Himachal Pradesh, Uttarakhand, Punjab, Haryana & Chandigarh, West Uttar Pradesh, East Rajasthan, Madhya Pradesh, Vidarbha, Chhattisgarh, Assam & Meghalaya, Nagaland, Manipur, Mizoram & Tripura, Marathwada, Telangana and Coastal Karnataka.

♦ **Thunderstorm accompanied with lightning** likely at isolated places over Jammu, Kashmir, Ladakh, Gilgit, Baltistan & Muzaffarabad, Himachal Pradesh, Uttarakhand, Punjab, Haryana, Chandigarh & Delhi, Uttar Pradesh, Rajasthan, Coastal Andhra Pradesh & Yanam and Telangana.

♦ **Squally weather** (wind speed 40-50 kmph to gusting 60 kmph) likely over Southwest & Westcentral Arabian Sea; Northeast Arabian Sea and along & off Maharashtra coast. Fisherman are advised not to venture into these areas.

* Red color warning does not mean "Red Alert" Red color warning means "Take Action".

Forecast and Warning for any day is valid from 0830 hours IST of day till 0830 hours IST of next day

For more details kindly visit www.imd.gov.in or contact : +91 11 24631913, 24643965, 24629798

(Copies to the Nation class 4875)