

Saturday 11 September 2021

EVENING

Time of Issue: 1630 hours IST

ALL INDIA WEATHER SUMMARY AND FORECAST BULLETIN

Significant Weather Features

- ◆ A Low Pressure Area lies over Central & adjoining North Bay of Bengal with associated cyclonic circulation upto middle tropospheric levels. It is very likely to move northwestwards and concentrate into a Depression over Northwest Bay of Bengal off north Odisha-West Bengal coasts during next 48 hours and move west-northwestwards across north Odisha and north Chhattisgarh during subsequent 2-3 days.
- ◆ Another Low Pressure Area lies over East Rajasthan & neighbourhood with associated cyclonic circulation extending upto middle tropospheric levels. The low pressure area and its remnant is likely to persist over the same area during 3-4 days.
- ◆ The monsoon trough lies south of its normal position. It is very likely to be south of its normal position during next 3-4 days.
- ◆ A trough runs from Northeast Arabian Sea to Eastcentral Bay of Bengal across Gujarat, Rajasthan, Madhya Pradesh, Chhattisgarh & Odisha in lower and mid tropospheric levels tilting southwards with height. It is also very likely to persist across central India during next 3-4 days.
- ◆ In association the Low Pressure area and its west-northwestward movement and also its further intensification, lower level westerlies are very likely to strengthen along the west coast during the next 5 days.

Weather forecast and Warning:

- ◆ Fairly widespread to widespread rainfall with isolated heavy to very heavy falls very likely over Konkan & Goa, Madhya Maharashtra, Gujarat State, East Rajasthan, Madhya Pradesh, Vidarbha, Chhattisgarh, Odisha during next 5 days. Isolated extremely heavy falls also likely over Odisha, Gujarat state and Madhya Maharashtra on 13th and Konkan & Goa during 13th-14th September.
- ◆ Scattered to fairly widespread rainfall likely to continue over Peninsular India during next 5 days. Isolated heavy falls are likely over Coastal Karnataka during next 5 days; over Coastal Andhra Pradesh & Telangana during 11th-13th; over Kerala during 12th-15th; over South Interior Karnataka on 13th & 14th and over Tamilnadu, Puducherry & Karaikal on 12th, 14th & 15th September.
- ◆ Increased rainfall activity with isolated heavy falls is likely to continue over Western Himalayan Region & adjoining Northwest India during next 24 hours and decrease thereafter. Isolated heavy to very heavy falls are likely over Punjab and Haryana, Chandigarh & Delhi on 11th; isolated heavy falls are likely over Uttarakhand during 11th-15th; over West Uttar Pradesh, Jammu & Kashmir & Himachal Pradesh on 11th, over West Rajasthan on 11th & 12th September.

Main Weather Observations

- ◆ **Rainfall/Thundershowers observed** (from 0830 hours IST of yesterday to 0830 hours IST of today): **at most places** over Punjab, Rajasthan, Odisha, Chhattisgarh, Madhya Pradesh, Gujarat region, Konkan & Goa, Vidarbha, Coastal Karnataka, West Bengal & Sikkim, Jammu, Kashmir, Ladakh, Gilgit-Baltistan & Muzaffarabad, Himachal Pradesh, and Andaman & Nicobar Islands; **at many places** over Uttarakhand, Nagaland, Manipur, Mizoram & Tripura, West Uttar Pradesh, Haryana, Chandigarh & Delhi, Madhya Maharashtra and Kerala & Mahe; **at a few places** over Interior Karnataka, East Uttar Pradesh, Jharkhand, Bihar, Arunachal Pradesh, Assam & Meghalaya, Coastal Andhra Pradesh & Yanam, and **at isolated places** over Marathwada, Telangana, Rayalseema and Tamilnadu, Puducherry & Karaikal.
- ◆ **Heavy Rainfall** observed (from 0830 hours IST of yesterday to 0830 hours IST of today): **Very heavy rainfall** at isolated places over Punjab, East Rajasthan, West Madhya Pradesh, Telangana and **heavy rainfall** at isolated places over Madhya Maharashtra, Konkan & Goa, Haryana & Delhi, Gujarat state, Andaman & Nicobar Islands, Odisha, Himachal Pradesh, West Rajasthan, East Madhya Pradesh, Coastal Andhra Pradesh and Coastal Karnataka.
- ◆ **Rainfall Amount** recorded (from 0830 hours IST of yesterday to 0830 hours IST of today) (7 cm or more): **Punjab:** Amritsar-15; Kapurthala-14; Gurdaspur, Ludhiana-8; Jalandhar-7; **Delhi:** Palam, Safdarjung-10 each; Delhi-Ridge-7; **West Madhya Pradesh:** Neemuch-15; Alirajpur-10; Ashoknagar-8; Guna, Jhabua-7; **Gujarat Region:** Sabarkantha, Vadodra-9; Banaskantha, Gandhinagar, Baroda-8; Surat, Aravalli, Mehsana-7; Saurashtra & Kutch: Kutch-9; Surendernagar, Morbi-7; **East Madhya Pradesh:** Rewa-7; **Andaman & Nicobar Islands:** Maya Bandar-8; **Coastal Andhra Pradesh:** Srikakulam-11; **West Rajasthan:** Nagpur-10; **East Rajasthan:** Chittorgarh-13, Dungarpur-10; Ajmer, Bhilwara, Jhalawar-9; Pratapgarh, Rajsamand, Sirohi-8; Kota-7; **Himachal Pradesh:** Kangra-7; **Chhattisgarh:** Bilaspur-7; **Konkan & Goa:** Raipur-7; **Madhya Maharashtra:** Pune-8; **Telangana:** Kumaram Bheem-12; **Odisha:** Khurda-10, Bolangir, Sundargarh-9, Kalahandi-8; **Coastal Karnataka:** Castle Rock-8, Udupi-7; **Vidarbha:** Gadchiroli-10.
- ◆ **Thunderstorm** observed (from 0830 hours IST to 1430 hours IST of today): at isolated places over Punjab, Haryana, Chandigarh & Delhi, Uttar Pradesh, West Bengal & Sikkim, Assam & Meghalaya, Madhya Pradesh, Rajasthan.
- ◆ **Maximum Temperature Departures as on 10-09-2021:** Maximum temperatures were **appreciably above normal (3.1°C to 5.0°C)** at many places over sub-Himalayan West Bengal & Sikkim and Andaman & Nicobar Islands; at a few places over Arunachal Pradesh and at isolated places over Gangetic West Bengal; **above normal (1.6°C to 3.0°C)** at most places over Jharkhand; at many places over Bihar and Kerala & Mahe and at isolated places over Odisha, East Uttar Pradesh, Coastal Karnataka and Tamilnadu, Puducherry & Karaikal. They were **appreciably below normal (-3.1°C to -5.0°C)** at many places over Jammu, Kashmir, Ladakh, Gilgit-Baltistan & Muzaffarabad; at a few places over East Rajasthan and at isolated places over Punjab, Haryana, Chandigarh & Delhi, West Rajasthan, East Madhya Pradesh and Gujarat region; **below normal (-1.6°C to -3.0°C)** at many places over Himachal Pradesh and; at isolated places over Uttarakhand Saurashtra & Kutch, Coastal Andhra Pradesh & Yanam and Madhya Maharashtra and near normal over rest parts of the country. Yesterday, the **highest maximum temperature of 38.6°C** was reported at **Jaisalmer (West Rajasthan)**.
- ◆ **Minimum Temperature Departures as on 11-09-2021:** Minimum temperatures are **appreciably above normal (3.1°C to 5.0°C)** at a few places over Jammu, Kashmir, Ladakh, Gilgit-Baltistan & Muzaffarabad; **above normal (1.6°C to 3.0°C)** at most places over Coastal Karnataka; at many places over Uttarakhand, East Uttar Pradesh; at a few places over West Madhya Pradesh, Coastal Andhra Pradesh & Yanam, South Interior Karnataka, Sub-Himalayan West Bengal & Sikkim, Bihar and at isolated places over Odisha, Himachal Pradesh, Kerala & Mahe and Tamilnadu, Puducherry & Karaikal. They are **below normal (-1.6°C to -3.0°C)** at a few places over Haryana, Chandigarh & Delhi, at isolated places over Saurashtra & Kutch and Vidarbha and **near normal** over rest parts of the country. Today, the lowest **minimum temperature of 18.5°C** reported at **Bulsar (Gujarat Region)** over the plains of the country.

* Red color warning does not mean "Red Alert" Red color warning means "Take Action".

Forecast and Warning for any day is valid from 0830 hours IST of day till 0830 hours IST of next day

For more details kindly visit www.imd.gov.in or contact : +91 11 24631913, 24643965, 24629798

(Copies to the Met Offices 4075)

Meteorological Analysis (Based on 1430 hours IST)

- ◆ The Low Pressure Area over Eastcentral & adjoining Northeast Bay of Bengal now lies over Central & adjoining North Bay of Bengal with associated cyclonic circulation extending upto 7.6 km above mean sea level tilting southwards with height. It is very likely to move northwestwards and concentrate into a Depression over Northwest Bay of Bengal off north Odisha-West Bengal coasts during next 48 hours. Then It is very likely to move west-northwestwards across north Odisha and north Chhattisgarh during subsequent 2-3 days.
- ◆ The Low Pressure Area over East Rajasthan & neighbourhood with the associated cyclonic circulation extending upto 7.6 km above mean sea level tilting southwestwards with height persists.
- ◆ The monsoon trough at mean sea level now passes through Jaisalmer, centre of Low Pressure Area over East Rajasthan & neighbourhood, Nowgong, Pendra Road, Sambalpur, Puri and thence southeastwards to the centre of Low Pressure Area over Central & adjoining North Bay of Bengal and extends upto 0.9 km above mean sea level.
- ◆ The trough from Northeast Arabian Sea to Eastcentral Bay of Bengal across Gujarat, Rajasthan, Madhya Pradesh, Chhattisgarh, Odisha extending between between 1.5 km & 7.6 km above mean sea level tilting southwards with height persists.
- ◆ The Western Disturbance as a trough in mid-tropospheric westerlies with its axis at 5.8 km above mean sea level roughly along Long. 64°E to the north of Lat. 32°N persists.

Weather Forecast for next 5 days * upto 0830 hours IST of 16th September, 2021

- ◆ Meteorological sub-division wise detailed 5 days precipitation forecast is given in Table-1.
- ◆ No significant change in maximum temperatures over most parts of the country during next 5 days.

Weather Outlook for subsequent 2 days from 16th September, 2021 to 18th September, 2021

- ◆ Fairly widespread to widespread rainfall with isolated heavy rainfall likely over most parts of Central & adjoining East India & along the West coast and Northeast India and Andaman & Nicobar Islands and isolated to scattered rainfall activity over remaining parts of the country.

Weather Warning during next 5 days *

11 September (Day 1): ♦ Heavy to very heavy rainfall very likely at isolated places over East Rajasthan, Punjab, Haryana, Chandigarh & Delhi, Konkan & Goa, Madhya Maharashtra and West Madhya Pradesh **heavy rainfall** at isolated places over Jammu & Kashmir, Ladakh, Gilgit-Baltistan & Muzaffarabad, Himachal Pradesh, Uttarakhand, West Uttar Pradesh, West Rajasthan, East Madhya Pradesh, Chhattisgarh, Vidarbha, Odisha, Gangetic West Bengal & Sikkim, Gujarat state, Coastal Andhra Pradesh & Yanam, Telangana, and Coastal Karnataka.

♦ **Thunderstorm accompanied with lightning & squall (50-60 kmph)** very likely at isolated places over Andaman & Nicobar Islands and **with lightning** at isolated places over Uttarakhand, Uttar Pradesh, Haryana, Chandigarh & Delhi, Rajasthan, Jharkhand, West Bengal & Sikkim, Madhya Pradesh, Chhattisgarh, Vidarbha, Gujarat state, Coastal Andhra Pradesh & Yanam, Telangana and Kerala & Mahe.

♦ **Strong wind** (speed 45-55 kmph to gusting 65 kmph) very likely over North, Central and adjoining South Bay of Bengal and North Andaman Sea and (speed 40-50 kmph to gusting 60 kmph) over Southwest & Westcentral Arabian Sea. Fisherman are advised not to venture into these areas.

12 September (Day 2): ♦ Heavy to very heavy rainfall very likely at isolated places over East Rajasthan, Konkan & Goa, Madhya Maharashtra, Gangetic West Bengal, Chhattisgarh and Odisha **heavy rainfall** at isolated places over Uttarakhand, West Rajasthan, Madhya Pradesh, Jharkhand, Vidarbha, Gujarat state, Coastal Andhra Pradesh & Yanam, Kerala & Mahe, Tamilnadu, Puducherry & Karaikal and Coastal Karnataka.

♦ **Thunderstorm accompanied with lightning & gusty winds (40-50 kmph)** very likely at isolated places over Andaman & Nicobar Islands; **with lightning & gusty winds (30-40 kmph)** at isolated places over Gangetic West Bengal and **with lightning** at isolated places over Uttarakhand, West Uttar Pradesh, Haryana, Chandigarh & Delhi, Rajasthan, Jharkhand, Sub-Himalayan West Bengal & Sikkim, Assam & Meghalaya, Gujarat state, Coastal Andhra Pradesh & Yanam, Telangana, Tamilnadu, Puducherry & Karaikal and Kerala & Mahe.

♦ **Strong wind** (speed 45-55 kmph to gusting 65 kmph) very likely over North, Central and adjoining South Bay of Bengal off West Bengal-Odisha coasts and North Andaman Sea and (speed 40-50 kmph to gusting 60 kmph) over Southwest & Westcentral Arabian Sea. Fisherman are advised not to venture into these areas.

13 September (Day 3): ♦ Heavy to very heavy rainfall with extremely heavy falls very likely at isolated places over Odisha, Madhya Maharashtra, Gujarat State and Konkan & Goa; **heavy to very heavy rainfall** at isolated places over Chhattisgarh, Vidarbha and **heavy rainfall** at isolated places over Uttarakhand, East Rajasthan, Madhya Pradesh, Marathwada, Jharkhand, Gangetic West Bengal, Andaman & Nicobar Islands Coastal Andhra Pradesh & Yanam, Telangana, Coastal & South Interior Karnataka and Kerala & Mahe.

♦ **Thunderstorm accompanied with lightning & gusty winds (30-40 kmph)** very likely at isolated places over Gangetic West Bengal and **with lightning** at isolated places over Uttarakhand, West Uttar Pradesh, Haryana, Chandigarh & Delhi, Rajasthan, Marathwada, Madhya Maharashtra, Assam & Meghalaya, Coastal Andhra Pradesh & Yanam, Kerala & Mahe, Tamilnadu, Puducherry & Karaikal and Telangana.

♦ **Strong wind** (speed 45-55 kmph to gusting 65 kmph) very likely over North, Central and adjoining South Bay of Bengal off West Bengal-Odisha coasts and (speed 40-50 kmph to gusting 60 kmph) over Southwest & Westcentral Arabian Sea, Northeast Arabian sea along and off Gujarat-Maharashtra-Goa coasts. Fisherman are advised not to venture into these areas.

14 September (Day 4): ♦ Heavy to very heavy rainfall with extremely heavy falls likely at isolated places over Konkan & Goa; **heavy to very heavy rainfall** at isolated places over East Madhya Pradesh, Vidarbha, Madhya Maharashtra, Gujarat State and **heavy rainfall** at isolated places over Uttarakhand, East Rajasthan, West Madhya Pradesh, Andaman & Nicobar Islands, Odisha, Chhattisgarh, Tamilnadu, Puducherry & Karaikal, Coastal & South Interior Karnataka and Kerala & Mahe.

♦ **Thunderstorm accompanied with lightning likely** at isolated places over East Rajasthan, Marathwada, Madhya Maharashtra, Tamilnadu, Puducherry & Karaikal and Telangana.

♦ **Strong wind** (speed 45-55 kmph to gusting 65 kmph) likely over North Bay of Bengal off West Bengal-Odisha coasts and (speed 40-50 kmph to gusting 60 kmph) over Southwest & Westcentral Arabian Sea, Northeast Arabian sea along and off Gujarat-Maharashtra-Goa coasts. Fisherman are advised not to venture into these areas.

15 September (Day 5): ♦ Heavy to very heavy rainfall likely at isolated places over Konkan & Goa, Uttar Pradesh, East Rajasthan, West Madhya Pradesh, Madhya Maharashtra, Gujarat State and **heavy rainfall** at isolated places over Uttarakhand, East Madhya Pradesh, Vidarbha, Chhattisgarh, Tamilnadu, Puducherry & Karaikal, Coastal Karnataka and Kerala & Mahe.

♦ **Strong wind** (speed 40-50 kmph to gusting 60 kmph) over Southwest & Westcentral Arabian Sea, Northeast Arabian sea along and off Gujarat-Maharashtra-Goa coasts. Fisherman are advised not to venture into these areas.

Kindly download **MAUSAM APP** for location specific forecast & warning, **MEGHDOOT APP** for Agromet advisory and **DAMINI APP** for Lightning Warning & visit state MC/RMC websites for district wise warning.

* Red color warning does not mean "Red Alert" Red color warning means "Take Action".

Forecast and Warning for any day is valid from 0830 hours IST of day till 0830 hours IST of next day

For more details kindly visit www.imd.gov.in or contact : +91 11 24631913, 24643965, 24629798

(Copies to the Nation since 1975)



Table-1

5 Day Rainfall Forecast (EVENING)

11-September-2021

Met-Sub-Division	11-Sep Today	12Sep Sun	13Sep Mon	14Sep Tue	15Sep Wed
1. Andaman & Nicobar Islands	WS	WS	WS	WS	FWS
2. Arunachal Pradesh	ISOL	ISOL	ISOL	ISOL	ISOL
3. Assam & Meghalaya	ISOL	ISOL	SCT	FWS	SCT
4. N. M. M. & T.	SCT	SCT	SCT	SCT	SCT
5. S.H. West Bengal & Sikkim	FWS	FWS	WS	WS	WS
6. Gangetic West Bengal	FWS	WS	WS	FWS	SCT
7. Odisha	WS	WS	WS	FWS	FWS
8. Jharkhand	FWS	FWS	WS	FWS	SCT
9. Bihar	SCT	SCT	SCT	SCT	FWS
10. East Uttar Pradesh	SCT	SCT	SCT	SCT	FWS
11. West Uttar Pradesh	FWS	FWS	FWS	SCT	SCT
12. Uttarakhand	WS	FWS	FWS	FWS	FWS
13. Haryana, Chd & Delhi	WS	FWS	SCT	ISOL	ISOL
14. Punjab	WS	SCT	ISOL	ISOL	ISOL
15. Himachal Pradesh	WS	SCT	SCT	ISOL	ISOL
16. J & K and Ladakh	FWS	SCT	ISOL	ISOL	ISOL
17. West Rajsthan	SCT	SCT	ISOL	ISOL	SCT
18. East Rajasthan	WS	WS	FWS	FWS	WS
19. West Madhya Pradesh	WS	WS	WS	WS	WS
20. East Madhya Pradesh	WS	WS	WS	WS	WS
21. Gujarat Region	WS	WS	WS	WS	WS
22. Saurashtra & Kutch	FWS	FWS	WS	WS	WS
23. Konkan & Goa	WS	WS	WS	WS	WS
24. Madhya Maharashtra	FWS	FWS	FWS	FWS	FWS
25. Marathawada	ISOL	ISOL	FWS	FWS	SCT
26. Vidharbha	WS	WS	WS	WS	FWS
27. Chhattisgarh	WS	WS	WS	WS	FWS
28. Coastal A. P. & Yanam	SCT	SCT	SCT	SCT	SCT
29. Telangana	SCT	FWS	FWS	SCT	SCT
30. Rayalaseema	ISOL	ISOL	ISOL	ISOL	ISOL
31. T.N., Puducherry & Karaikal	ISOL	ISOL	ISOL	ISOL	ISOL
32. Coastal Karnataka	WS	WS	WS	WS	WS
33. North Interior Karnataka	SCT	SCT	SCT	SCT	SCT
34. South Interior Karnataka	SCT	SCT	SCT	SCT	SCT
35. Kerala & Mahe	FWS	WS	WS	WS	WS
36. Lakshadweep	SCT	FWS	FWS	FWS	FWS

% Station Reporting Rainfall

% Stations	Category	% Stations	Category
76-100	Widespread (WS/ Most Places)	26-50	Scattered (SCT/ A Few Places)
51-75	Fairly Widespread (FWS/ Many Places)	1-25	Isolated (ISOL)
No Rain	Dry		

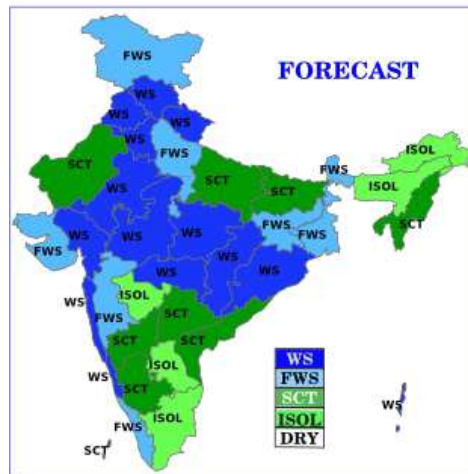
* Red color warning does not mean "Red Alert" Red color warning means "Take Action".

Forecast and Warning for any day is valid from 0830 hours IST of day till 0830 hours IST of next day

For more details kindly visit www.imd.gov.in or contact : +91 11 24631913, 24643965, 24629798

(Copies to the Station class 4075)

Saturday 11 September 2021



11 September (Day 1): ♦ Heavy to very heavy rainfall very likely at isolated places over East Rajasthan, Punjab, Haryana, Chandigarh & Delhi, Konkan & Goa, Madhya Maharashtra and West Madhya Pradesh **heavy rainfall** at isolated places over Jammu & Kashmir, Ladakh, Gilgit-Baltistan & Muzaffarabad, Himachal Pradesh, Uttarakhand, West Uttar Pradesh, West Rajasthan, East Madhya Pradesh, Chhattisgarh, Vidarbha, Odisha, Gangetic West Bengal & Sikkim, Gujarat state, Coastal Andhra Pradesh & Yanam, Telangana, and Coastal Karnataka.

♦ **Thunderstorm accompanied with lightning & squall (50-60 kmph)** very likely at isolated places over Andaman & Nicobar Islands and **with lightning** at isolated places over Uttarakhand, Uttar Pradesh, Haryana, Chandigarh & Delhi, Rajasthan, Jharkhand, West Bengal & Sikkim, Madhya Pradesh, Chhattisgarh, Vidarbha, Gujarat state, Coastal Andhra Pradesh & Yanam, Telangana and Kerala & Mahe.

♦ **Strong wind** (speed 45-55 kmph to gusting 65 kmph) very likely over North, Central and adjoining South Bay of Bengal and North Andaman Sea and (speed 40-50 kmph to gusting 60 kmph) over Southwest & Westcentral Arabian Sea. Fisherman are advised not to venture into these areas.

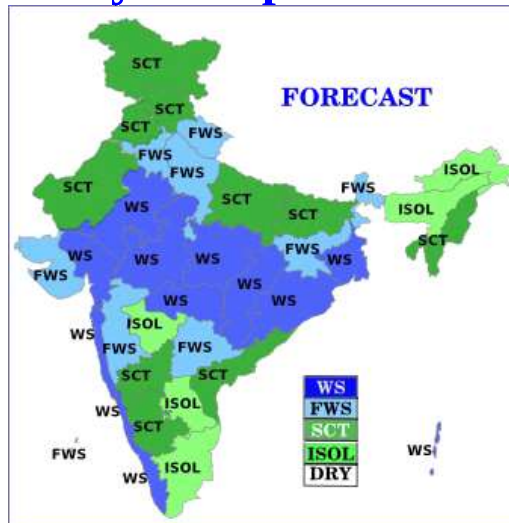
* Red color warning does not mean "Red Alert" Red color warning means "Take Action".

Forecast and Warning for any day is valid from 0830 hours IST of day till 0830 hours IST of next day

For more details kindly visit www.imd.gov.in or contact : +91 11 24631913, 24643965, 24629798

(Copies to the Nation class 4075)

Sunday 12 September 2021



12 September (Day 2): ♦ Heavy to very heavy rainfall very likely at isolated places over East Rajasthan, Konkan & Goa, Madhya Maharashtra, Gangetic West Bengal, Chattisgarh and Odisha **heavy rainfall** at isolated places over Uttarakhand, West Rajasthan, Madhya Pradesh, Jharkhand, Vidarbha, Gujarat state, Coastal Andhra Pradesh & Yanam, Telangana, Kerala & Mahe, Tamilnadu, Puducherry & Karaikal and Coastal Karnataka.

♦ **Thunderstorm accompanied with lightning & gusty winds (40-50 kmph)** very likely at isolated places over Andaman & Nicobar Islands; **with lightning & gusty winds (30-40 kmph)** at isolated places over Gangetic West Bengal and **with lightning** at isolated places over Uttarakhand, West Uttar Pradesh, Haryana, Chandigarh & Delhi, Rajasthan, Jharkhand, Sub-Himalayan West Bengal & Sikkim, Assam & Meghalaya, Gujarat state, Coastal Andhra Pradesh & Yanam, Telangana, Tamilnadu, Puducherry & Karaikal and Kerala & Mahe.

♦ **Strong wind** (speed 45-55 kmph to gusting 65 kmph) very likely over North, Central and adjoining South Bay of Bengal off West Bengal-Odisha coasts and North Andaman Sea and (speed 40-50 kmph to gusting 60 kmph) over Southwest & Westcentral Arabian Sea. Fisherman are advised not to venture into these areas.

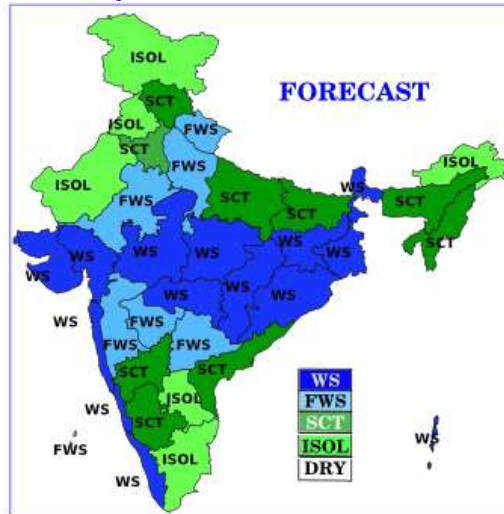
* Red color warning does not mean "Red Alert" Red color warning means "Take Action".

Forecast and Warning for any day is valid from 0830 hours IST of day till 0830 hours IST of next day

For more details kindly visit www.imd.gov.in or contact : +91 11 24631913, 24643965, 24629798

(Copies to the Nation since 1975)

Monday 13 September 2021



13 September (Day 3): ♦ Heavy to very heavy rainfall with extremely heavy falls very likely at isolated places over Odisha, Madhya Maharashtra, Gujarat State and Konkan & Goa; **heavy to very heavy rainfall** at isolated places over Chhattisgarh, Vidarbha and **heavy rainfall** at isolated places over Uttarakhand, East Rajasthan, Madhya Pradesh, Marathwada, Jharkhand, Gangetic West Bengal, Andaman & Nicobar Islands Coastal Andhra Pradesh & Yanam, Telangana, Coastal & South Interior Karnataka and Kerala & Mahe.

♦ **Thunderstorm accompanied with lightning & gusty winds (30-40 kmph)** very likely at isolated places over Gangetic West Bengal and **with lightning** at isolated places over Uttarakhand, West Uttar Pradesh, Haryana, Chandigarh & Delhi, Rajasthan, Marathawada, Madhya Maharashtra, Assam & Meghalaya, Coastal Andhra Pradesh & Yanam, Kerala & Mahe, Tamilnadu, Puducherry & Karaikal and Telangana.

♦ **Strong wind** (speed 45-55 kmph to gusting 65 kmph) very likely over North, Central and adjoining South Bay of Bengal off West Bengal-Odisha coasts and (speed 40-50 kmph to gusting 60 kmph) over Southwest & Westcentral Arabian Sea, Northeast Arabian sea along and off Gujarat-Maharashtra-Goa coasts. Fisherman are advised not to venture into these areas.

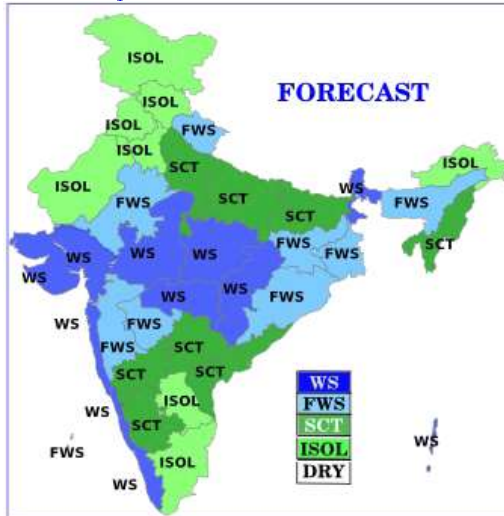
* Red color warning does not mean "Red Alert" Red color warning means "Take Action".

Forecast and Warning for any day is valid from 0830 hours IST of day till 0830 hours IST of next day

For more details kindly visit www.imd.gov.in or contact : +91 11 24631913, 24643965, 24629798

(Copies to the Met office 4075)

Tuesday 14 September 2021



14 September (Day 4): ♦ Heavy to very heavy rainfall with **extremely heavy falls** likely at isolated places over Konkan & Goa; **heavy to very heavy rainfall** at isolated places over East Madhya Pradesh, Vidarbha, Madhya Maharashtra, Gujarat State and **heavy rainfall** at isolated places over Uttarakhand, East Rajasthan, West Madhya Pradesh, Andaman & Nicobar Islands, Odisha, Chattisgarh, Tamilnadu, Puducherry & Karaikal, Coastal & South Interior Karnataka and Kerala & Mahe.

♦ **Thunderstorm accompanied with lightning likely** at isolated places over East Rajasthan, Marathawada, Madhya Maharashtra, Tamilnadu, Puducherry & Karaikal and Telangana.

♦ **Strong wind** (speed 45-55 kmph to gusting 65 kmph) likely over North Bay of Bengal off West Bengal-Odisha coasts and (speed 40-50 kmph to gusting 60 kmph) over Southwest & Westcentral Arabian Sea, Northeast Arabian sea along and off Gujarat-Maharashtra-Goa coasts. Fisherman are advised not to venture into these areas.

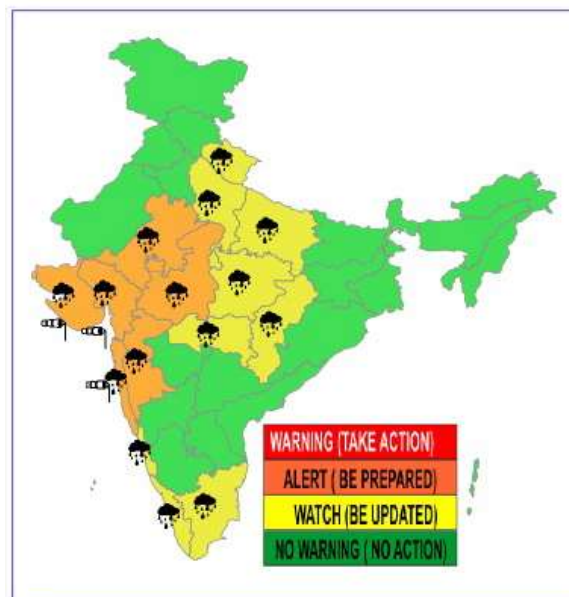
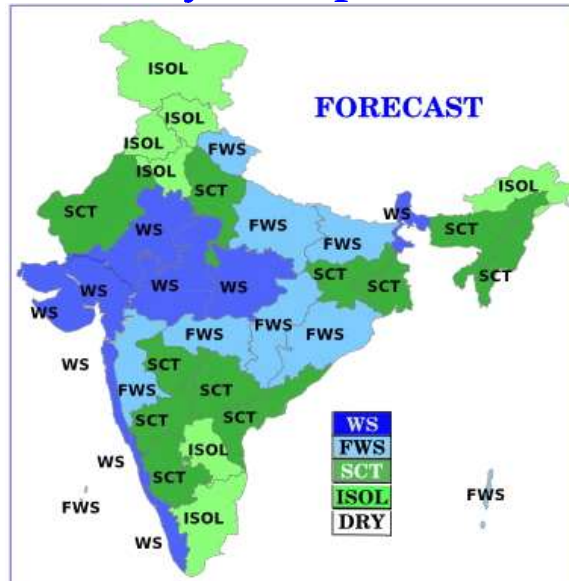
* Red color warning does not mean "Red Alert" Red color warning means "Take Action".

Forecast and Warning for any day is valid from 0830 hours IST of day till 0830 hours IST of next day

For more details kindly visit www.imd.gov.in or contact : +91 11 24631913, 24643965, 24629798

(Copies to the Nation since 1975)

Wednesday 15 September 2021



15 September (Day 5): ♦ Heavy to very heavy rainfall likely at isolated places over Konkan & Goa, Uttar Pradesh, East Rajasthan, West Madhya Pradesh, Madhya Maharashtra, Gujarat State and **heavy rainfall** at isolated places over Uttarakhand, East Madhya Pradesh, Vidarbha, Chattisgarh, Tamilnadu, Puducherry & Karaikal, Coastal Karnataka and Kerala & Mahe.

♦ **Strong wind** (speed 40-50 kmph to gusting 60 kmph) over Southwest & Westcentral Arabian Sea, Northeast Arabian sea along and off Gujarat-Maharashtra-Goa coasts. Fisherman are advised not to venture into these areas.

* Red color warning does not mean "Red Alert" Red color warning means "Take Action".

Forecast and Warning for any day is valid from 0830 hours IST of day till 0830 hours IST of next day

For more details kindly visit www.imd.gov.in or contact : +91 11 24631913, 24643965, 24629798

(Copies to the Nation since 1975)