

Thursday 22 July 2021

MID-DAY

Time of Issue: 1300 hours IST

## ALL INDIA WEATHER SUMMARY AND FORECAST BULLETIN

### Significant Weather Features

- ♦ A Low Pressure Area lies over Northwest Bay of Bengal & neighbourhood. It is likely to move west-northwestwards along the monsoon trough during next 2-3 days. Under its influence, fairly Widespread to widespread rainfall with isolated **heavy to very heavy falls** very likely over east and adjoining central India during 22nd-24th July with reduction thereafter. Isolated **extremely heavy falls** also likely over Telangana, south Chhattisgarh and Vidarbha on today, the 22nd July, 2021.
- ♦ An off-shore trough at mean sea level runs from south Gujarat coast to Kerala coast. It is likely to persist during next 2-3 days. Under its influence, fairly widespread to widespread rainfall with isolated **heavy to very heavy falls** very likely to continue over west coast during next 2-3 days with reduction thereafter. Isolated **extremely heavy falls** also very likely over Konkan & Goa & adjoining Ghat areas of Madhya Maharashtra and Coastal Karnataka on today, the 22nd July.
- ♦ The western end of monsoon trough at mean sea level has moved slightly southward but still runs north of its normal position. It is likely to shift to the normal position during next 3 days. Its eastern end now runs south of its normal position dipping to eastcentral Bay of Bengal. Under its influence, fairly widespread to widespread rainfall with isolated **heavy falls** very likely over Himachal Pradesh and Uttarakhand on 22nd and 23rd and enhanced rainfall activity with isolated **heavy to very heavy falls** on 25th and 26th July over these areas. Scattered to fairly widespread rainfall over plains of northwest India during next 3 days with enhanced rainfall activity thereafter with isolated **heavy to very heavy falls** over Uttar Pradesh on 25th & 26th July.
- ♦ Increase in rainfall activity over northeast India likely from 26th July onwards with fairly widespread to widespread rainfall with isolated **heavy to very heavy falls** over these areas.

### Main Weather Observations

- ♦ **Rain/Thundershowers observed** (from 0830 hours IST of yesterday to 0830 hours IST of today): **at most places** over Andaman & Nicobar Islands,, Konkan & Goa, Madhya Maharashtra, Marathwada, East Madhya Pradesh, Vidarbha, Chhattisgarh, Jammu, Kashmir, Ladakh, Gilgit-Baltistan & Muzaffarabad, Uttarakhand, Telangana, Karnataka, Coastal Andhra Pradesh & Yanam, Rayalseema, Kerala & Mahe, Sub-Himalayan West Bengal & Sikkim and Odisha; **at many places** over Lakshadweep, Himachal Pradesh, Uttar Pradesh, Bihar, Jharkhand, Assam & Meghalaya, Nagaland, Manipur, Mizoram & Tripura; **at a few places** over West Madhya Pradesh, Punjab, Haryana, Chandigarh & Delhi, Gangetic West Bengal, Gujarat region, Arunachal Pradesh and **at isolated places** over Rajasthan, Saurashtra & Kutch and Tamilnadu, Puducherry & Karaikal.
- ♦ **Heavy Rainfall recorded** (from 0830 hours IST of yesterday to 0830 hours IST of today): **Extremely Heavy Rainfall** at isolated places over East Uttar Pradesh, West Madhya Pradesh, Konkan & Goa, Madhya Maharashtra and Telangana; **Very Heavy Rainfall** at isolated places over Uttarakhand, Gujarat Region, Tamilnadu, Puducherry & Karaikal, Vidarbha and Coastal Karnataka and **Heavy Rainfall** at isolated places over Himachal Pradesh, Chhattisgarh, West Uttar Pradesh, East Rajasthan, Marathwada, Assam & Meghalaya, Odisha, Kerala & Mahe and Coastal Andhra Pradesh.
- ♦ **Rainfall recorded** (from 0830 hours IST of yesterday to 0830 hours IST of today)(10 cm or more): Mahabaleshwar-48; Jawhar-43; Dhaurahara-37; Bhira-32; Peth & Lonavala-31 each; Gaganbawada-26; Ratnagiri-25; Murbad, Dilawarpur & Sironj-23 each; Sarangapur-22; Boath-21; Akola-20; Jagalbet-19; Bhemgal-18; Nanipalson & Barhitakli-17 each; Dehradun, Vaibhavwadi & Manvat-13 each; Avlanche-12; Bagbahara, Vythiri, Somwarpet, Mangrulpir & Bamra-11 each; Munnar, Sakleshpura, Akbarpur, Colaba, Bihubar, Matpalle, Khammam, Mustabad & Nowgong-10 each.
- ♦ **Thunderstorm** observed (from 0830 hours IST of yesterday to 0830 hours IST of today): at isolated places over Himachal Pradesh, Uttarakhand, Haryana, Chandigarh & Delhi, West Rajasthan, Vidarbha, Bihar, Jharkhand, Odisha, East Uttar Pradesh, Konkan & Goa, Madhya Maharashtra, East Madhya Pradesh, Chhattisgarh and Gangetic West Bengal.
- ♦ **Maximum Temperature Departures as on 21-07-2021:** Maximum temperatures were **appreciably above normal (3.1°C to 5.0°C)** at a few places over Assam & Meghalaya and at isolated places over Himachal Pradesh, Sub-Himalayan West Bengal & Sikkim and Arunachal Pradesh; **above normal (1.6°C to 3.1°C)** at isolated places over East Rajasthan, Saurashtra & Kutch, Odisha, Gangetic West Bengal and Tamilnadu, Puducherry & Karaikal. They were **markedly below normal (-5.1°C or less)** at many places over Jammu, Kashmir, Ladakh, Gilgit-Baltistan & Muzaffarabad; at a few places over Telangana and Coastal Andhra Pradesh & Yanam and at isolated places over West Uttar Pradesh and North Interior Karnataka; **appreciably below normal (-3.1°C to -5.0°C)** at most places over Vidarbha and Rayalaseema and at isolated places over Uttarakhand, Marathwada and South Interior Karnataka; **below normal (-1.6°C to -3.0°C)** at many places over East Uttar Pradesh, Konkan & Goa, Madhya Maharashtra and Chhattisgarh; at a few places over Odisha and at isolated places over Madhya Pradesh and near normal over rest parts of the country. Yesterday, the highest **maximum temperature of 38.3°C** was reported at **Churu (West Rajasthan)**.
- ♦ **Minimum Temperature Departures as on 22-07-2021:** Minimum temperatures are **above normal (1.6°C to 3.0°C)** at many places over East Rajasthan and West Madhya Pradesh; at a few places over Sub-Himalayan West Bengal & Sikkim and Saurashtra & Kutch. They are **below normal (-1.6°C to -3.0°C)** at most places over Telangana and Coastal Andhra Pradesh & Yanam; at a few places over Coastal Karnataka; at isolated places over Jammu, Kashmir, West Rajasthan, East Uttar Pradesh, East Madhya Pradesh and Madhya Maharashtra and **near normal** over rest parts of the country.

\* Red color warning does not mean "Red Alert" Red color warning means "Take Action".

Forecast and Warning for any day is valid from 0830 hours IST of day till 0830 hours IST of next day

For more details kindly visit [www.imd.gov.in](http://www.imd.gov.in) or contact : +91 11 24631913, 24643965, 24629798

(Copies to the Nation since 1875)

### Meteorological Analysis (Based on 0830 hours IST)

- ◆ The Low Pressure Area over Northwest Bay of Bengal & neighbourhood persists. The associated cyclonic circulation extends upto 7.6 km above mean sea level tilting southwestwards with height.
- ◆ The Monsoon Trough at mean sea level now passes through Firozpur, Rohtak, Aligarh, Churk, Ranchi, Balasore, the centre of low pressure area over Northwest Bay of Bengal and thence southeastwards to eastcentral Bay of Bengal and extends upto 0.9 km above mean sea level.
- ◆ The off-shore trough at mean sea level now runs from south Gujarat coast to north Kerala coast.
- ◆ The Western Disturbance as a trough in mid & upper tropospheric westerlies with its axis at 5.8 km above mean sea level now runs roughly along Long. 70°E to the north of Lat. 28°N.
- ◆ A cyclonic circulation lies over West Uttar Pradesh & neighbourhood and extends between 1.5 km and 3.1 km above mean sea level.
- ◆ Another cyclonic circulation lies over North Pakistan & adjoining Jammu at 1.5 km above mean sea level.
- ◆ The cyclonic circulation over East Uttar Pradesh & neighbourhood extending upto 3.1 km above mean sea level has become less marked.
- ◆ The cyclonic circulation over West Bengal & adjoining Bangladesh at 1.5 km above mean sea level has become less marked.
- ◆ The cyclonic circulation over central Assam & neighbourhood at 0.9 km above mean sea level has become less marked.

### Weather Forecast for next 5 days \* upto 0830 hours IST of 27th July, 2021

- ◆ Meteorological sub-division wise detailed 5 days precipitation forecast is given in Table-1.
- ◆ No significant change in maximum temperatures over most parts of the country during next 5 days.

### Weather Outlook for subsequent 2 days from 27th July 2021 to 29th July 2021

- ◆ Active monsoon conditions likely to prevail over the country.
- ◆ Widespread rainfall with isolated heavy to very heavy falls likely over Western Himalayan Region, parts of East India and along the west coast. Scattered rainfall activity likely over rest part of the country except interior Maharashtra, Telangana, Coastal Andhra Pradesh, Rayalaseema, Interior Karnataka and Tamilnadu where isolated rainfall is likely.

## Weather Warning during next 5 days \*

**22 July (Day 1): ♦ Heavy to Very Heavy Rainfall** at a few places with **Extremely Heavy Falls** very likely at isolated places over Telangana; **Heavy to Very Heavy Rainfall with Extremely heavy falls** at isolated places over Vidarbha, Chhattisgarh, Konkan & Goa, Ghat Areas of Madhya Maharashtra and Coastal Karnataka; **Heavy to Very Heavy Rainfall** at isolated places over Madhya Pradesh, Odisha, Marathwada, Coastal Andhra Pradesh & Yanam, Interior Karnataka and Kerala & Mahe. and **Heavy rainfall** at isolated places over Himachal Pradesh, Uttarakhand, Uttar Pradesh, East Rajasthan, Jharkhand, West Bengal & Sikkim, Gujarat Region, Rayalaseema and Tamil Nadu, Puducherry & Karaikal.

♦ **Thunderstorm accompanied with lightning & squall (speed 50-60 kmph)** very likely at isolated places over Andaman & Nicobar Islands; **with lightning & gusty wind (speed 30-40 kmph)** at isolated places over Telangana and **with lightning** at isolated places over Himachal Pradesh, Uttarakhand, Punjab, Haryana, Chandigarh & Delhi, Uttar Pradesh, Rajasthan, Jharkhand, West Bengal & Sikkim, Assam & Meghalaya, Nagaland, Manipur, Mizoram & Tripura and Rayalaseema.

♦ **Strong winds (speed 50-60 kmph gusting to 70 kmph)** very likely along & off Maharashtra-Goa coasts and Southeast Bay of Bengal; **(speed 40-50 kmph gusting to 60 kmph)** over Southwest & Westcentral Arabian Sea; North Arabian Sea and along & off Gujarat coast; Southeast Arabian Sea and along & off Karnataka-Kerala coasts & Lakshadweep area; Southwest & adjoining Central Bay of Bengal & Andaman Sea and Andhra Pradesh coast. Fishermen are advised not to venture into these areas.

**23 July (Day 2): ♦ Heavy to Very Heavy Rainfall** very likely at a few places over Konkan & Goa; **Heavy to Very Heavy Rainfall** at isolated places over Madhya Pradesh, Vidarbha, Chhattisgarh, Odisha, Ghat Areas of Madhya Maharashtra, Telangana, Coastal & South Interior Karnataka and Kerala & Mahe and **Heavy rainfall** at isolated places over Uttarakhand, West Uttar Pradesh, East Rajasthan, Jharkhand, Gangetic West Bengal, Assam & Meghalaya, Gujarat region, Marathwada, Coastal Andhra Pradesh & Yanam, North Interior Karnataka Tamil Nadu, Puducherry & Karaikal.

♦ **Thunderstorm accompanied with lightning & gusty wind (speed 30-40 kmph)** very likely at isolated places over Telangana and **with lightning** at isolated places over Himachal Pradesh, Uttarakhand, Uttar Pradesh, Rajasthan, Jharkhand, West Bengal & Sikkim, Assam & Meghalaya, Nagaland, Manipur, Mizoram & Tripura and Rayalaseema.

♦ **Strong winds (speed 40-50 kmph gusting to 60 kmph)** very likely over Southwest & Westcentral Arabian Sea; North Arabian Sea and along & off Gujarat-Maharashtra-Goa coasts; Southeast Arabian Sea and along & off Karnataka-Kerala coasts & Lakshadweep area; North Arabian Sea and along & off West Bengal and Odisha coasts; South & adjoining Central Bay of Bengal & Andaman Sea and south Tamilnadu & Andhra Pradesh coasts. Fishermen are advised not to venture into these areas.

**24 July (Day 3): ♦ Heavy to Very Heavy Rainfall** very likely at isolated places over West Madhya Pradesh, Gujarat region and Konkan & Goa and **Heavy rainfall** at isolated places over West Uttar Pradesh, East Rajasthan, East Madhya Pradesh, Odisha, Saurashtra & Kutch, Ghat areas of Madhya Maharashtra, Telangana, Coastal & South Interior Karnataka and Kerala & Mahe.

♦ **Thunderstorm accompanied with lightning** very likely at isolated places over Uttarakhand, Uttar Pradesh, West Rajasthan and Telangana.

♦ **Strong winds (speed 40-50 kmph gusting to 60 kmph)** very likely over Southwest & Westcentral Arabian Sea; North Arabian Sea and along & off Gujarat-Maharashtra-Goa coasts; Southeast Arabian Sea and along & off Karnataka-Kerala coasts & Lakshadweep area; North Arabian Sea and along & off West Bengal and Odisha coasts; South & adjoining Central Bay of Bengal & Andaman Sea and south Tamilnadu & Andhra Pradesh coasts. Fishermen are advised not to venture into these areas.

**25 July (Day 4): ♦ Heavy to Very Heavy Rainfall** likely at isolated places over Uttarakhand, West Uttar Pradesh, Gujarat state and Konkan & Goa and **Heavy rainfall** at isolated places over Himachal Pradesh, East Uttar Pradesh, Rajasthan, Madhya Pradesh, Odisha, Assam & Meghalaya, Nagaland, Manipur, Mizoram & Tripura, Ghat areas of Madhya Maharashtra, Coastal Karnataka and Kerala & Mahe.

♦ **Thunderstorm accompanied with lightning likely** at isolated places over Himachal Pradesh, Punjab, Haryana, Chandigarh & Delhi, Uttar Pradesh, West Rajasthan, Bihar and Telangana.

♦ **Strong winds (speed 40-50 kmph gusting to 60 kmph)** likely over Southwest & Westcentral Arabian Sea; North Arabian Sea and along & off Gujarat-Maharashtra-Goa coasts; Southeast Arabian Sea and along & off Karnataka-Kerala coasts & Lakshadweep area; North Arabian Sea and along & off West Bengal and Odisha coasts; South & adjoining Central Bay of Bengal & Andaman Sea and south Tamilnadu & Andhra Pradesh coasts. Fishermen are advised not to venture into these areas.

**26 July (Day 5): ♦ Heavy to Very Heavy Rainfall** likely at isolated places over Himachal Pradesh, Uttarakhand, Uttar Pradesh and Assam & Meghalaya and **Heavy rainfall** at isolated places over Jammu, Kashmir, Ladakh, Gilgit-Baltistan & Muzaffarabad, Punjab, Haryana, Chandigarh & Delhi, East Madhya Pradesh, Bihar, Jharkhand, West Bengal & Sikkim, Odisha, Arunachal Pradesh, Nagaland, Manipur, Mizoram & Tripura, Gujarat state, Konkan & Goa, Coastal Karnataka and Kerala & Mahe.

♦ **Thunderstorm accompanied with lightning & squall (speed 50-60 kmph)** likely at isolated places over Andaman & Nicobar Islands and **with lightning** at isolated places over Himachal Pradesh, Jammu, Kashmir, Ladakh, Gilgit-Baltistan & Muzaffarabad, Punjab, Haryana, Chandigarh & Delhi, Uttar Pradesh, West Rajasthan, Bihar, Jharkhand, Gangetic West Bengal and Telangana.

♦ **Strong winds (speed 40-50 kmph gusting to 60 kmph)** likely over Southwest & Westcentral Arabian Sea; North Arabian Sea and along & off Gujarat-Maharashtra-Goa coasts; Southeast Arabian Sea and along & off Karnataka-Kerala coasts & Lakshadweep area; North Arabian Sea and along & off West Bengal and Odisha coasts; South & adjoining Central Bay of Bengal & Andaman Sea and south Tamilnadu & Andhra Pradesh coasts. Fishermen are advised not to venture into these areas.

Kindly download **MAUSAM APP** for location specific forecast & warning, **MEGHDOOT APP** for Agromet advisory and **DAMINI APP** for Lightning Warning & visit state MC/RMC websites for district wise warning.

\* Red color warning does not mean "Red Alert" Red color warning means "Take Action".

Forecast and Warning for any day is valid from 0830 hours IST of day till 0830 hours IST of next day

For more details kindly visit [www.imd.gov.in](http://www.imd.gov.in) or contact : +91 11 24631913, 24643965, 24629798

(Copies to the Media please 4875)





Table-1

## 5 Day Rainfall Forecast (MID-DAY)

22-July-2021

Met-Sub-Division	22-Jul Today	23Jul Fri	24Jul Sat	25Jul Sun	26Jul Mon
1. Andaman & Nicobar Islands	FWS	FWS	WS	WS	WS
2. Arunachal Pradesh	SCT	SCT	SCT	FWS	FWS
3. Assam & Meghalaya	SCT	SCT	SCT	FWS	FWS
4. N. M. M. & T.	FWS	FWS	FWS	FWS	FWS
5. S.H. West Bengal & Sikkim	FWS	FWS	FWS	FWS	WS
6. Gangetic West Bengal	FWS	FWS	FWS	FWS	WS
7. Odisha	WS	WS	FWS	FWS	FWS
8. Jharkhand	WS	WS	FWS	FWS	WS
9. Bihar	SCT	SCT	SCT	SCT	FWS
10. East Uttar Pradesh	FWS	SCT	ISOL	FWS	FWS
11. West Uttar Pradesh	WS	FWS	SCT	FWS	WS
12. Uttarakhand	FWS	FWS	SCT	WS	WS
13. Haryana, Chd & Delhi	SCT	SCT	ISOL	SCT	FWS
14. Punjab	SCT	ISOL	ISOL	ISOL	SCT
15. Himachal Pradesh	FWS	FWS	SCT	FWS	WS
16. J & K and Ladakh	ISOL	ISOL	ISOL	ISOL	SCT
17. West Rajasthan	SCT	SCT	ISOL	ISOL	SCT
18. East Rajasthan	FWS	FWS	FWS	SCT	SCT
19. West Madhya Pradesh	WS	WS	WS	WS	FWS
20. East Madhya Pradesh	WS	WS	WS	FWS	FWS
21. Gujarat Region	SCT	FWS	WS	WS	FWS
22. Saurashtra & Kutch	SCT	SCT	SCT	WS	FWS
23. Konkan & Goa	WS	WS	WS	WS	WS
24. Madhya Maharashtra	WS	WS	FWS	FWS	SCT
25. Marathawada	WS	FWS	SCT	SCT	SCT
26. Vidharbha	WS	WS	FWS	FWS	FWS
27. Chhattisgarh	WS	WS	FWS	FWS	FWS
28. Coastal A. P. & Yanam	WS	WS	SCT	ISOL	ISOL
29. Telangana	WS	WS	FWS	SCT	SCT
30. Rayalaseema	WS	SCT	SCT	ISOL	ISOL
31. T.N., Puducherry & Karaikal	ISOL	ISOL	ISOL	ISOL	ISOL
32. Coastal Karnataka	WS	WS	WS	WS	WS
33. North Interior Karnataka	WS	WS	FWS	SCT	SCT
34. South Interior Karnataka	WS	WS	FWS	SCT	SCT
35. Kerala & Mahe	WS	WS	WS	WS	WS
36. Lakshadweep	FWS	FWS	FWS	FWS	FWS

### % Station Reporting Rainfall

% Stations	Category	% Stations	Category
76-100	Widespread (WS/ Mos) Places)	26-50	Scattered (SCT/ A Few Places)
51-75	Fairly Widespread (FWS/ Many Places)	1-25	Isolated (ISOL)
No Rain	Dry		

\* Red color warning does not mean "Red Alert" Red color warning means "Take Action".

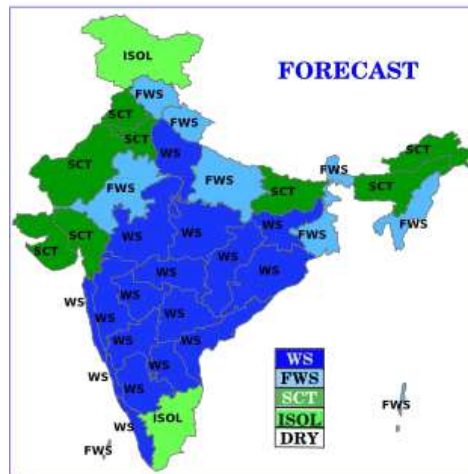
Forecast and Warning for any day is valid from 0830 hours IST of day till 0830 hours IST of next day

For more details kindly visit [www.imd.gov.in](http://www.imd.gov.in) or contact : +91 11 24631913, 24643965, 24629798

(Copies to the Station class 4075)



Thursday 22 July 2021



22 July (Day 1): ♦ **Heavy to Very Heavy Rainfall** at a few places with **Extremely Heavy Falls** very likely at isolated places over Telangana; **Heavy to Very Heavy Rainfall with Extremely heavy falls** at isolated places over Vidarbha, Chhattisgarh, Konkan & Goa, Ghat Areas of Madhya Maharashtra and Coastal Karnataka; **Heavy to Very Heavy Rainfall** at isolated places over Madhya Pradesh, Odisha, Marathwada, Coastal Andhra Pradesh & Yanam, Interior Karnataka and Kerala & Mahe. and **Heavy rainfall** at isolated places over Himachal Pradesh, Uttarakhand, Uttar Pradesh, East Rajasthan, Jharkhand, West Bengal & Sikkim, Gujarat Region, Rayalaseema and Tamil Nadu, Puducherry & Karaikal.

♦ **Thunderstorm accompanied with lightning & squall (speed 50-60 kmph)** very likely at isolated places over Andaman & Nicobar Islands; **with lightning & gusty wind (speed 30-40 kmph)** at isolated places over Telangana and **with lightning** at isolated places over Himachal Pradesh, Uttarakhand, Punjab, Haryana, Chandigarh & Delhi, Uttar Pradesh, Rajasthan, Jharkhand, West Bengal & Sikkim, Assam & Meghalaya, Nagaland, Manipur, Mizoram & Tripura and Rayalaseema.

♦ **Strong winds (speed 50-60 kmph gusting to 70 kmph)** very likely along & off Maharashtra-Goa coasts and Southeast Bay of Bengal; **(speed 40-50 kmph gusting to 60 kmph)** over Southwest & Westcentral Arabian Sea; North Arabian Sea and along & off Gujarat coast; Southeast Arabian Sea and along & off Karnataka-Kerala coasts & Lakshadweep area; Southwest & adjoining Central Bay of Bengal & Andaman Sea and Andhra Pradesh coast. Fishermen are advised not to venture into these areas.

\* Red color warning does not mean "Red Alert" Red color warning means "Take Action".

Forecast and Warning for any day is valid from 0830 hours IST of day till 0830 hours IST of next day

For more details kindly visit [www.imd.gov.in](http://www.imd.gov.in) or contact : +91 11 24631913, 24643965, 24629798

(Copies to the Nation since 1975)



**Friday 23 July 2021**



**23 July (Day 2): ♦ Heavy to Very Heavy Rainfall** very likely at a few places over Konkan & Goa; **Heavy to Very Heavy Rainfall** at isolated places over Madhya Pradesh, Vidarbha, Chhattisgarh, Odisha, Ghat Areas of Madhya Maharashtra, Telangana, Coastal & South Interior Karnataka and Kerala & Mahe and **Heavy rainfall** at isolated places over Uttarakhand, West Uttar Pradesh, East Rajasthan, Jharkhand, Gangetic West Bengal, Assam & Meghalaya, Gujarat region, Marathwada, Coastal Andhra Pradesh & Yanam, North Interior Karnataka Tamil Nadu, Puducherry & Karaikal.

♦ **Thunderstorm accompanied with lightning & gusty wind (speed 30-40 kmph)** very likely at isolated places over Telangana and **with lightning** at isolated places over Himachal Pradesh, Uttarakhand, Uttar Pradesh, Rajasthan, Jharkhand, West Bengal & Sikkim, Assam & Meghalaya, Nagaland, Manipur, Mizoram & Tripura and Rayalaseema.

♦ **Strong winds (speed 40-50 kmph gusting to 60 kmph)** very likely over Southwest & Westcentral Arabian Sea; North Arabian Sea and along & off Gujarat-Maharashtra-Goa coasts; Southeast Arabian Sea and along & off Karnataka-Kerala coasts & Lakshadweep area; North Arabian Sea and along & off West Bengal and Odisha coasts; South & adjoining Central Bay of Bengal & Andaman Sea and south Tamilnadu & Andhra Pradesh coasts. Fishermen are advised not to venture into these areas.

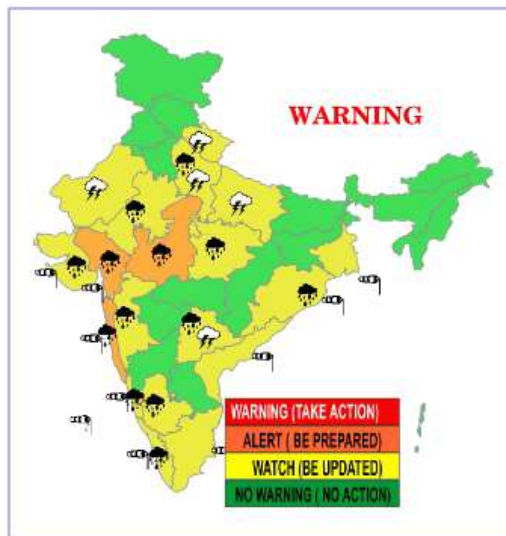
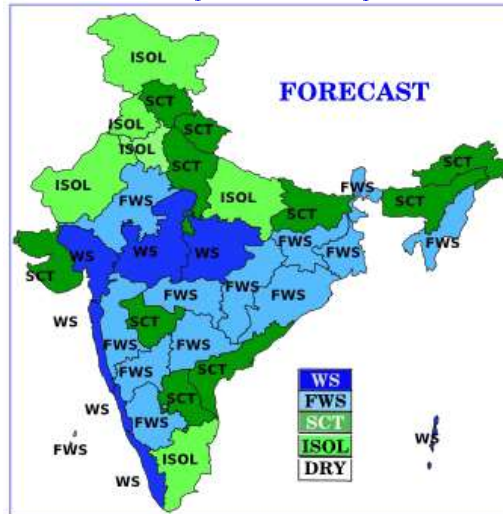
\* Red color warning does not mean "Red Alert" Red color warning means "Take Action".

Forecast and Warning for any day is valid from 0830 hours IST of day till 0830 hours IST of next day

For more details kindly visit [www.imd.gov.in](http://www.imd.gov.in) or contact : +91 11 24631913, 24643965, 24629798

(Copies to the Nation since 1975)

**Saturday 24 July 2021**



**24 July (Day 3): ♦ Heavy to Very Heavy Rainfall** very likely at isolated places over West Madhya Pradesh, Gujarat region and Konkan & Goa and **Heavy rainfall** at isolated places over West Uttar Pradesh, East Rajasthan, East Madhya Pradesh, Odisha, Saurashtra & Kutch, Ghat areas of Madhya Maharashtra, Telangana, Coastal & South Interior Karnataka and Kerala & Mahe.

♦ **Thunderstorm accompanied with lightning** very likely at isolated places over Uttarakhand, Uttar Pradesh, West Rajasthan and Telangana.

♦ **Strong winds (speed 40-50 kmph gusting to 60 kmph)** very likely over Southwest & Westcentral Arabian Sea; North Arabian Sea and along & off Gujarat-Maharashtra-Goa coasts; Southeast Arabian Sea and along & off Karnataka-Kerala coasts & Lakshadweep area; North Arabian Sea and along & off West Bengal and Odisha coasts; South & adjoining Central Bay of Bengal & Andaman Sea and south Tamilnadu & Andhra Pradesh coasts. Fishermen are advised not to venture into these areas.

\* Red color warning does not mean "Red Alert" Red color warning means "Take Action".

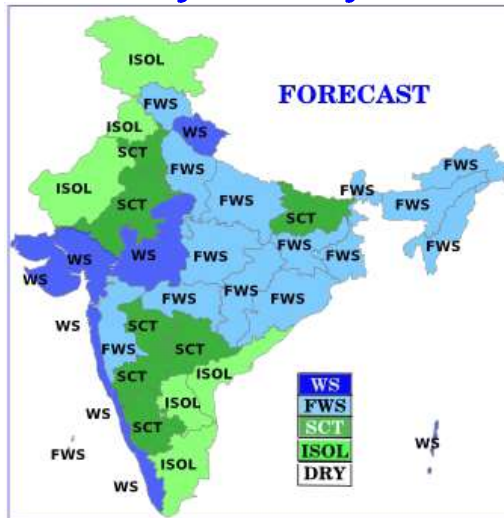
Forecast and Warning for any day is valid from 0830 hours IST of day till 0830 hours IST of next day

For more details kindly visit [www.imd.gov.in](http://www.imd.gov.in) or contact : +91 11 24631913, 24643965, 24629798

(Copies to the Nation since 1975)



**Sunday 25 July 2021**



**25 July (Day 4): ♦ Heavy to Very Heavy Rainfall** likely at isolated places over Uttarakhand, West Uttar Pradesh, Gujarat state and Konkan & Goa and **Heavy rainfall** at isolated places over Himachal Pradesh, East Uttar Pradesh, Rajasthan, Madhya Pradesh, Odisha, Assam & Meghalaya, Nagaland, Manipur, Mizoram & Tripura, Ghat areas of Madhya Maharashtra, Coastal Karnataka and Kerala & Mahe.

♦ **Thunderstorm accompanied with lightning likely** at isolated places over Himachal Pradesh, Punjab, Haryana, Chandigarh & Delhi, Uttar Pradesh, West Rajasthan, Bihar and Telangana.

♦ **Strong winds (speed 40-50 kmph gusting to 60 kmph)** likely over Southwest & Westcentral Arabian Sea; North Arabian Sea and along & off Gujarat-Maharashtra-Goa coasts; Southeast Arabian Sea and along & off Karnataka-Kerala coasts & Lakshadweep area; North Arabian Sea and along & off West Bengal and Odisha coasts; South & adjoining Central Bay of Bengal & Andaman Sea and south Tamilnadu & Andhra Pradesh coasts. Fishermen are advised not to venture into these areas.

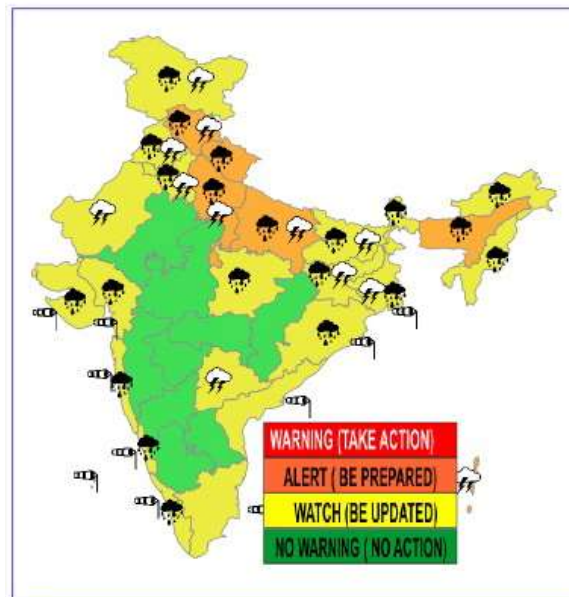
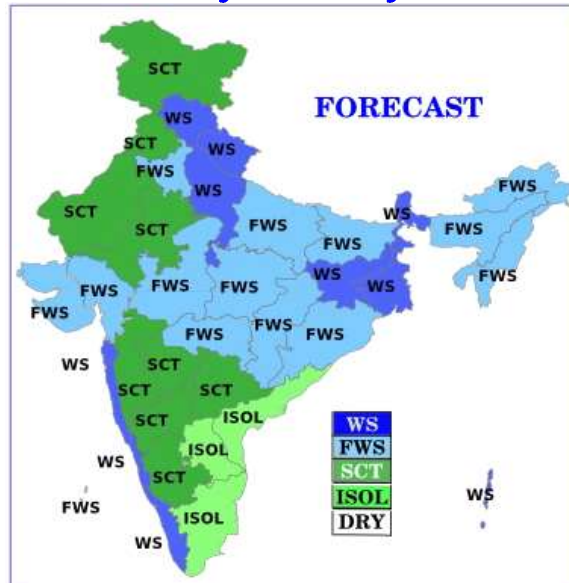
\* Red color warning does not mean "Red Alert" Red color warning means "Take Action".

Forecast and Warning for any day is valid from 0830 hours IST of day till 0830 hours IST of next day

For more details kindly visit [www.imd.gov.in](http://www.imd.gov.in) or contact : +91 11 24631913, 24643965, 24629798

(Copies to the Nation class 4075)

**Monday 26 July 2021**



**26 July (Day 5): ♦ Heavy to Very Heavy Rainfall** likely at isolated places over Himachal Pradesh, Uttarakhand, Uttar Pradesh and Assam & Meghalaya and **Heavy rainfall** at isolated places over Jammu, Kashmir, Ladakh, Gilgit-Baltistan & Muzaffarabad, Punjab, Haryana, Chandigarh & Delhi, East Madhya Pradesh, Bihar, Jharkhand, West Bengal & Sikkim, Odisha, Arunachal Pradesh, Nagaland, Manipur, Mizoram & Tripura, Gujarat state, Konkan & Goa, Coastal Karnataka and Kerala & Mahe.

♦ **Thunderstorm accompanied with lightning & squall (speed 50-60 kmph)** likely at isolated places over Andaman & Nicobar Islands and **with lightning** at isolated places over Himachal Pradesh, Jammu, Kashmir, Ladakh, Gilgit-Baltistan & Muzaffarabad, Punjab, Haryana, Chandigarh & Delhi, Uttar Pradesh, West Rajasthan, Bihar, Jharkhand, Gangetic West Bengal and Telangana.

♦ **Strong winds (speed 40-50 kmph gusting to 60 kmph)** likely over Southwest & Westcentral Arabian Sea; North Arabian Sea and along & off Gujarat-Maharashtra-Goa coasts; Southeast Arabian Sea and along & off Karnataka-Kerala coasts & Lakshadweep area; North Arabian Sea and along & off West Bengal and Odisha coasts; South & adjoining Central Bay of Bengal & Andaman Sea and south Tamilnadu & Andhra Pradesh coasts. Fishermen are advised not to venture into these areas.

\* Red color warning does not mean "Red Alert" Red color warning means "Take Action".

Forecast and Warning for any day is valid from 0830 hours IST of day till 0830 hours IST of next day

For more details kindly visit [www.imd.gov.in](http://www.imd.gov.in) or contact : +91 11 24631913, 24643965, 24629798

(Copies to the Nation since 1975)